ORIGINAL

TOWNSHIP 1 NORTH, RANGE 73 WEST, OF THE 6TH PRINCIPAL MERIDIAN, COLORADO.

DEPENDENT RESURVEY, N 1/2 SW 1/4, SECTION 1

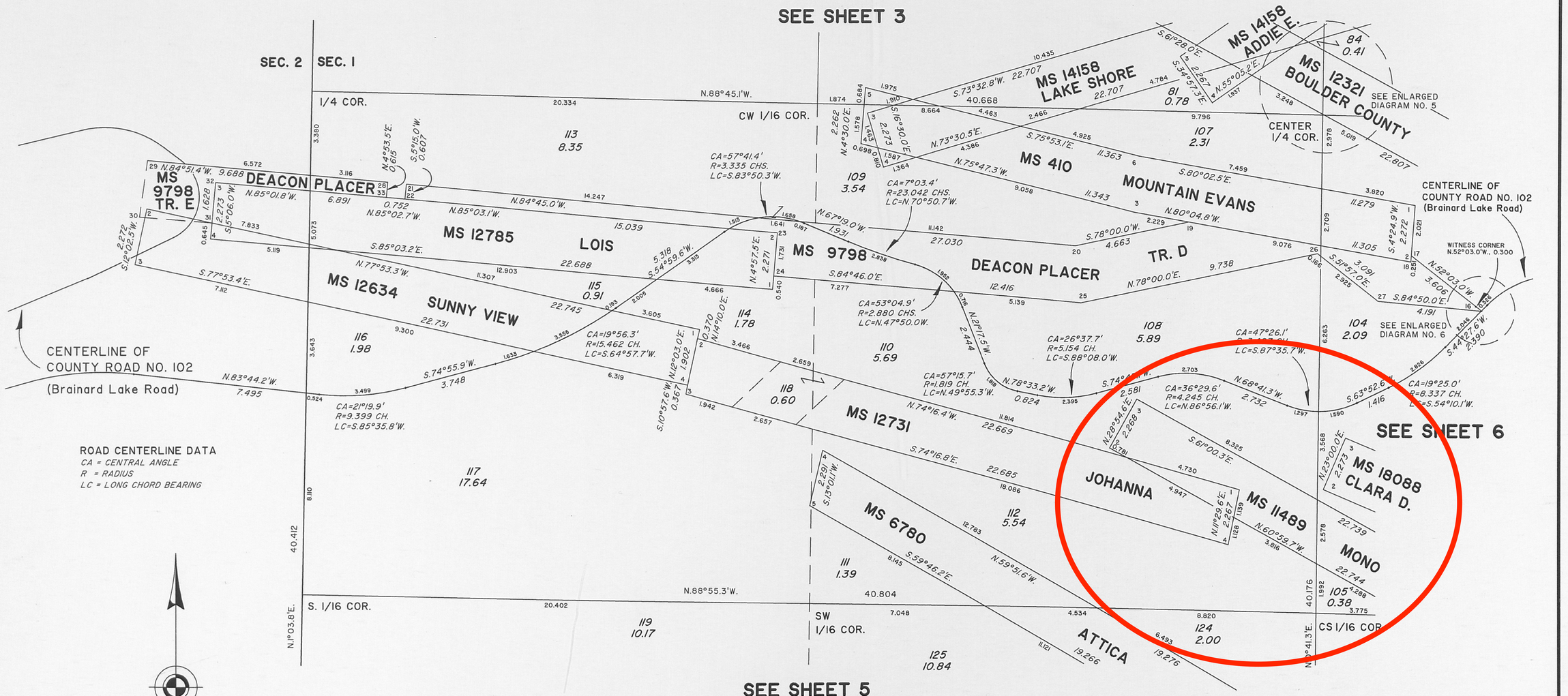

ENLARGED DIAGRAM NO. 5

NOT TO SCALE

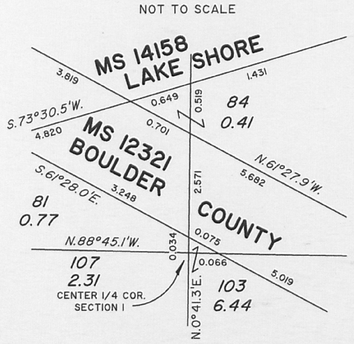

ENLARGED DIAGRAM NO. 6

NOT TO SCALE

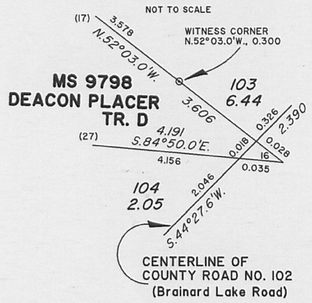

Reference should be made to sheet No. 1 for survey information.

UNITED STATES DEPARTMENT OF THE INTERIOR
BUREAU OF LAND MANAGEMENT

Denver, Colorado April 26, 2000

This plat is strictly conformable to the approved field notes, and the survey, having been correctly executed in accordance with the requirements of law and the regulations of this Bureau, is hereby accepted.

For the Director

Chief Cadastral Surveyor for Colorado

GRAHAM M. RUSSELL

T. 1 N., R. 73 W., 6TH P.M.