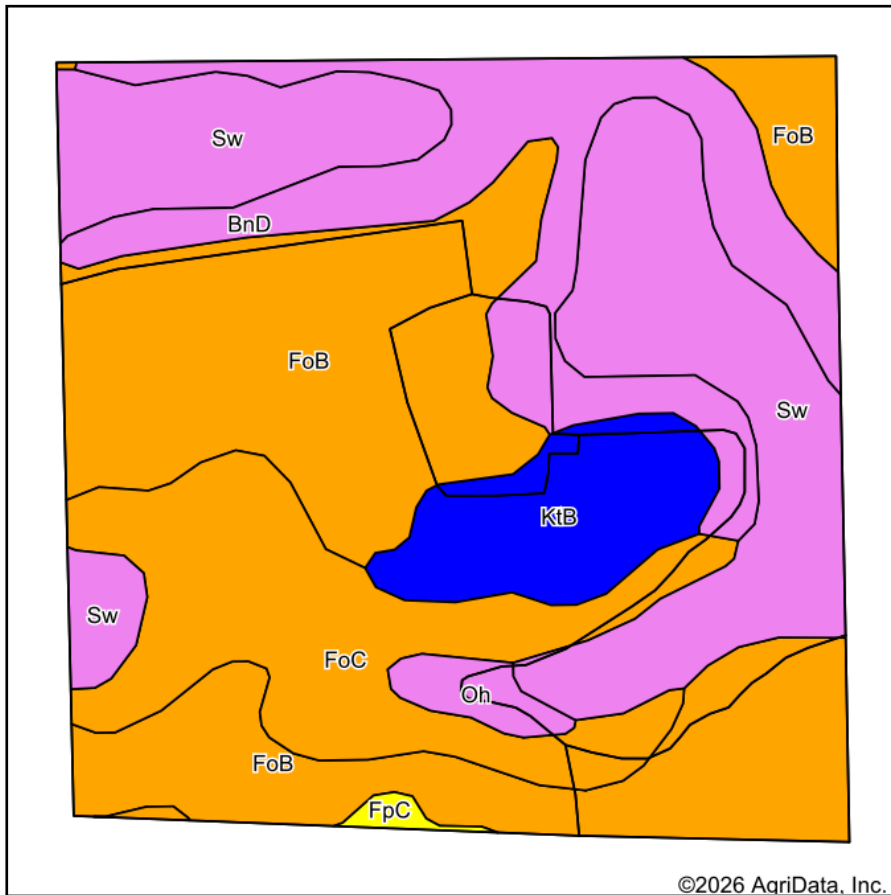
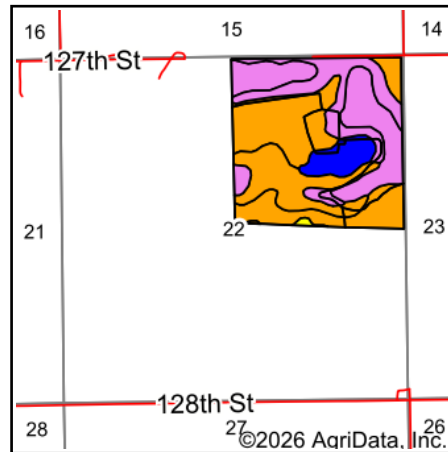


Soils Map



Soils data provided by USDA and NRCS.










State: **South Dakota**
 County: **Day**
 Location: **22-124N-56W**
 Township: **Liberty**
 Acres: **154.02**
 Date: **3/27/2026**

HAYDEN  OUTDOORS.

Maps Provided By:  **surety**
 CUSTOMIZED ONLINE MAPPING
 © AgriData, Inc. 2025 www.AgriDataInc.com



Area Symbol: SD037, Soil Area Version: 31

Code	Soil Description	Acres	Percent of field	PI Legend	Non-Irr Class *c	Range Production (lbs/acre/yr)	Productivity Index
FoB	Forman-Buse-Aastad loams, 1 to 6 percent slopes	55.57	36.1%		Ile	3832	78
Sw	Southam silty clay loam, 0 to 1 percent slopes	36.40	23.6%		VIIIw	6972	10
FoC	Forman-Buse-Aastad loams, 2 to 9 percent slopes	24.74	16.1%		IVe	3811	74
BnD	Buse-Barnes loams, 9 to 20 percent slopes	23.24	15.1%		VIe	3314	40
KtB	Kranzburg-Forman complex, 2 to 6 percent slopes	11.12	7.2%		Ile	3501	88
Oh	Oldham silty clay loam	2.29	1.5%		Vw	6062	30
FpC	Forman-Buse-Parnell complex, 0 to 9 percent slopes	0.66	0.4%		IIIe	4069	66
Weighted Average					4.39	4502.8	55.5

*c: Using Capabilities Class Dominant Condition Aggregation Method

Soils data provided by USDA and NRCS.