

Red Bud Road

98.00 Acres

Fulton County, AR

\$279,300



HAYDEN  OUTDOORS®

Red Bud Road

TOTAL ACRES:

98.00

PRICE:

\$279,300

COUNTY:

Fulton County, AR

CLOSEST TOWN:

Viola, AR

Activities & Amenities:

ATV/Off Road
Cycling/Mountain Biking
Farm/Crops/Ag
Hiking/Climbing
Hunting - Big Game
Hunting - Predator/Varmint
Hunting - Small Game
Hunting - Turkey
Pond/Lake
Timber
Wooded

Land Details:

Address: 00 Red Bud Rd, Sturkie,
Arkansas 72578, USA
Closest Town: Viola
Total Acres: 98.00
Deeded Acres: 0.00
Leased Acres: 0.00
Tillable/Crop/Orchard Acres: 95
Source of lot size: Unknown


Property Summary


Red Bud Road is a 98+/- acre wildlife mecca situated right along the northern AR border. Located only 11 miles Salem, and only 15 miles from Viola, the land is very gently rolling, has a pond, and a great trail throughout allowing you hike or ride a side by side through most of the property. With its incredible privacy, Red Bud Road would also be an amazing place to build the home of your dreams.

Land

Situated on a maintained county road, this property has incredible privacy and seclusion, and is only a short 30 min drive to Mammoth Spring as well as to Norfolk Lake. There's a great trail that winds through the gorgeous stand of oak trees leading back to a grown up field and pond. This could easily be opened up and made into a large food plot or developed into livestock grazing if desired. This area of AR is well known for having a large population of deer, turkeys, and numerous small game animals. Additional AR acreage as well as MO acreage available!! Call today for a private showing

*All information provided is deemed reliable but is not guaranteed and should be independently verified. Hayden Outdoors and its affiliates makes no representation or warranties as to the accuracy, reliability, or completeness of the information, text, property boundaries, graphics links or other items contained in any website, print, or otherwise linked to or from this website. The sale offering is made subject to errors, omissions, change of price, prior sale or withdrawal without notice.





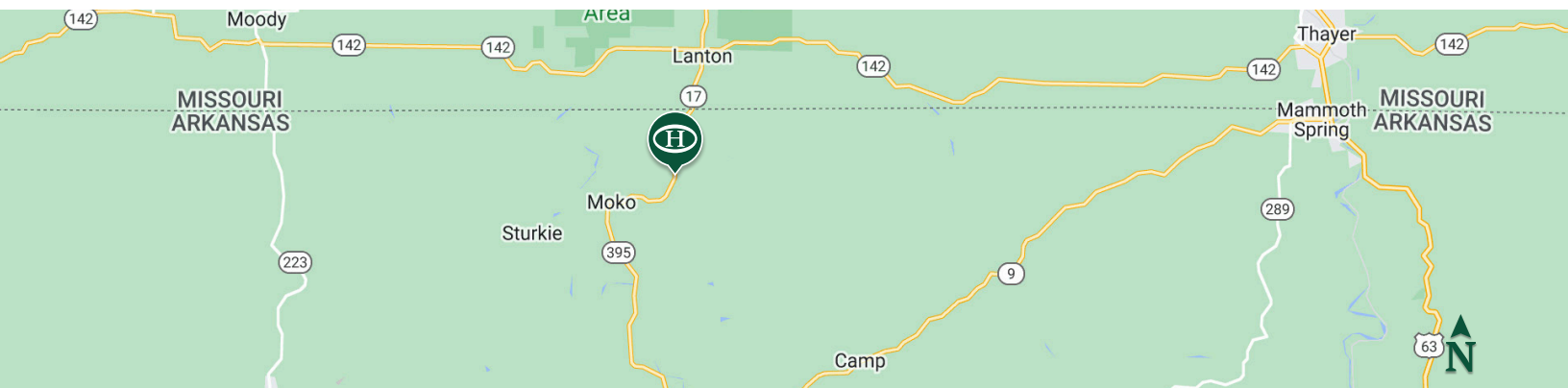


RED BUD RD

Boundary

BOUNDARY LINES

MAP BOUNDARIES ARE ONLY APPROXIMATE AND MUST BE VERIFIED FOR ACCURACY.



Jeff Lovan

📍 Real Estate Agent, Licensed in AR, IA, KS, & MO

✉ JeffLovan@HaydenOutdoors.com

📞 417.252.1463

**HAYDEN
OUTDOORS.
REAL ESTATE**