

Ramshorn Grazing Water Right Analysis

The Ramshorn Farm is located 8 miles north of Moore, Idaho. The farm has a total of thirteen privately owned irrigation water rights, two stockwater rights and one domestic water right. Irrigation water from the Mackay Reservoir was not evaluated in this analysis to determine if storage water is applicable to the Ramshorn Farm.

Irrigation Water Rights

There are four water rights on this farm currently in the name of Melvin Ellwein. All four of these water rights are supplied water from the Big Lost River. The water is delivered through the Burnett Ditch. The four water rights are allowed to irrigate 155.0 acres and their location are shown on the attached map in red.

Water right 34-228A, priority date 6/1/1884, allowed diversion rate of 0.80 cfs (360 gpm) and the irrigation of 40.0 acres.

Water right 34-360C, priority date 6/1/1887, allowed diversion rate of 0.92 cfs (412 gpm) and the irrigation of 40.0 acres.

Water right 34-856G, priority date 4/30/1884, allowed diversion rate of 0.80 cfs (360 gpm) and the irrigation of 40.0 acres.

Water right 34-14835, priority date 6/1/1894 and an allowed diversion rate of 0.80 (360 gpm). The allowed acres of irrigation under this water right was not identified by the Idaho Department of Water Resources.

There are ten water rights currently in the name of Ramshorn Grazing Assn Inc. Seven of the water rights receive water from the Big Lost River. The Big Lost River water rights are delivered through the Burnett Ditch. One water right is diverted from Jaggle Springs. There is one ground water right that diverts water from a ground water well on the farm. The ground water well is located in Township 06 North Range 26 East Section 17 NENESE.

Big Lost River water right 34-119B, priority date 4/22/1884, allowed diversion rate of 2.0 cfs (900 gpm) and the irrigation of 100.0 acres.

Big Lost River water right 34-213A, priority date 3/13/1887, allowed diversion rate of 0.80 cfs (360 gpm) and the irrigation of 40.0 acres.

Big Lost River water right 34-223A, priority date 6/1/1884, allowed diversion rate of 0.80 cfs (360 gpm) and the irrigation of 40.0 acres.

Big Lost River water right 34-225, priority date 6/1/1894, allowed diversion rate of 1.60 cfs (720 gpm) and the irrigation of 80.0 acres.

Big Lost River water right 34-227A, priority date 6/1/1899, allowed diversion rate of 1.20 cfs (540 gpm) and the irrigation of 40.0 acres. The allowed acres of irrigation under this water right was not identified by the Idaho Department of Water Resources.

Big Lost River water right 34-10540, priority date 4/30/1884, allowed diversion rate of 1.60 cfs (720 gpm) and the irrigation of 80.0 acres.

Big Lost River water right 34-10541, priority date 9/14/1884, allowed diversion rate of 0.80 cfs (360 gpm) and the irrigation of 40.0 acres.

Jaggle Springs water right 34-215, priority date 6/1/1904, allowed diversion rate of 0.80 cfs (360 gpm) and the irrigation of 40.0 acres.

Ground water right 34-2479, priority date 7/27/1966, allowed diversion rate of 4.58 cfs (2056 gpm) and the irrigation of 327.0 acres. The 327.0 acres allowed by this ground water right can be irrigated anywhere within the combined 410.0 acres. Water from the ground water well is not allowed to irrigate the entire 410.0 acres. The location of the 410.0 acres are shown on the attached map in blue.

Domestic Water Right

Water right 34-10542 is a domestic ground water right with a 7/1/1977 priority date. This water right is limited to the diversion of 13,000 gallons per day and the irrigation of ½ acre of lawn associated with one residence.


Stockwater Water Rights

Water right 34-10543 is a ground water stockwater right with a priority date of 7/1/1884. This water right is limited to a diversion of 13,000 gallons per day or 400 head of stock animals.

Water right 34-13652 is a stockwater right with a priority date of 3/16/1923 that is delivered water from Pass Creek. The diversion of this water right is limited to 13,000 gallons per day.




Irrigation

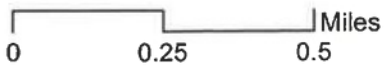
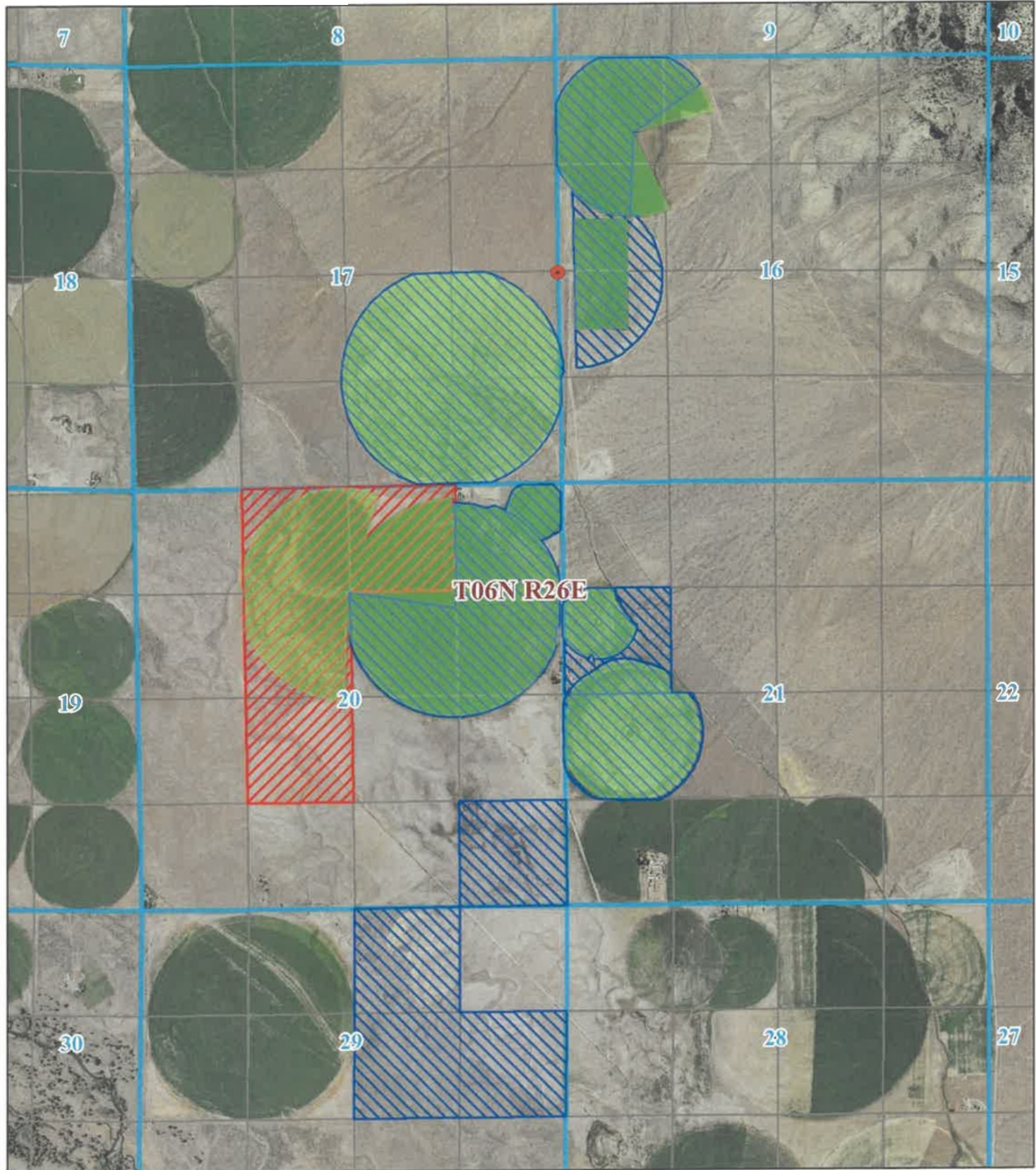
A 2021 aerial imagery was used to map out the current locations of the water rights and to determine how many acres are being irrigated. In 2021, there was 498.0 acres irrigated. The irrigation water rights on this farm allow the irrigation of 565.0 acres. Which means that an additional 67.0 acres could be irrigated on this farm if the water from the Big Lost River is available. The irrigated area is identified on the attached map in solid light green.



BROCKWAY ENGINEERING, PLLC.
GWS - Date: 11/27/2023





Legend

-  Ramshorn_Grazing_Assn
-  Ellwein WRs
-  POD



BROCKWAY ENGINEERING, PLLC.
GWS - Date: 11/27/2023

Legend

-  Irrigation
-  Ramshorn_Grazing_Assn
-  Ellwein WRs
-  POD

RIGHT #	34-228A	34-360C	34-856G	34-14835	34-119B	34-213A	34-223A	34-225	34-227A	34-10540	34-10541	34-215	34-2479		
Current Owner	Melvin Eilwein														
Priority Date	6/1/1894	6/1/1887	4/30/1894	6/1/1894	4/22/1884	3/13/1887	6/1/1894	6/1/1894	6/1/1894	6/1/1894	6/1/1899	4/30/1894	9/14/1894	6/1/1904	7/27/1966
Source	Big Lost River														
Use	Irrigation	Irrigation	Irrigation	Irrigation	Irrigation	Irrigation	Irrigation	Irrigation	Irrigation	Irrigation	Irrigation	Irrigation	Irrigation	Irrigation	Ground Water
Allocation Rate	0.80 cfs	0.92 cfs	0.80 cfs	0.80 cfs	2.00 cfs	0.80 cfs	0.80 cfs	0.80 cfs	1.60 cfs	1.20 cfs	1.60 cfs	0.80 cfs	0.80 cfs	4.58 cfs	
Combined Rate	10.94 cfs														
Volume	1144.5 afa														
Acres	40.0 acres	46.0 acres	40.0 acres		100.0 acres	40.0 acres	40.0 acres	40.0 acres	80.0 acres	80.0 acres	40.0 acres	40.0 acres	40.0 acres	327.0 acres	
Acres Limit	155.0 acres														
Point of Diversion	T07N R24E Sec 34 SENW1W														
T R S	06N 25E 16												T08N R26E Sec 17 SENW5E	T06N R26E Sec 17 NENE5E	
Q1	NERW												4.2		
	NW1W												33		
	SW1W												27		
	NW5W												24		
06N 25E 17	NE5W												0.4		
	SE5W												0.4		
	NE5E												34		
	NW5E												35		
	SE5E												34		
	SE5E												34		
06N 26E 20	NENE												35		
	NWNE												38		
	SWNE												34		
	SENE												35		
	NE1W												39		
	SE1W												40		
	NE5W												38		
	NE5E												3		
	NW5E												3.5		
06N 26E 21	SW1W												25.5		
	NE5W												9		
	NW5W												39		
													155.0 acres	410.0 acres	

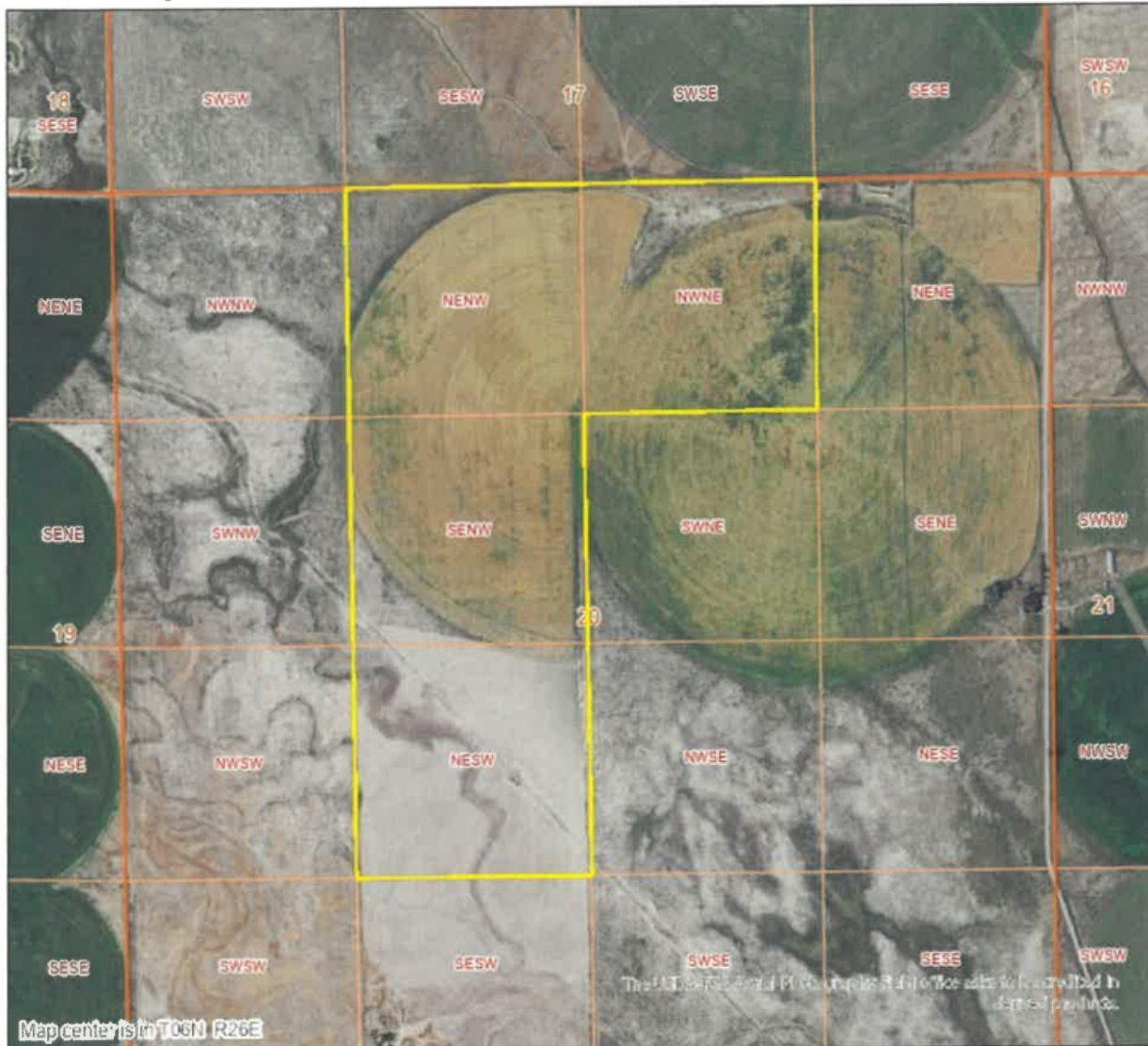
State of Idaho
Department of Water Resources

Water Right

34-228A, 34-360C, 34-856G and 34-14835

IRRIGATION

The map depicts the place of use for the water use listed above and point(s) of diversion of this right as currently derived from interpretations of the paper records and is used solely for illustrative purposes. Discrepancies between the computer representation and the permanent document file will be resolved in favor of the actual water right documents in the water right file.



Date created: 11/24/2023



Legend

- Quarter Quarters
- PLS Sections
- Townships
- Place of Use Boundary



IDAHO DEPARTMENT OF WATER RESOURCES

WATER RIGHT REPORT

11/24/2023

IDAHO DEPARTMENT OF WATER RESOURCES

Water Right Report

WATER RIGHT NO. 34-228A

<u>Owner Type</u>	<u>Name and Address</u>
Current Owner	MELVIN J ELLWEIN 4160 W HOUSTON RD MACKAY, ID 83251-4506 2085882636
Directors Report Owner	DIAMOND LAZY L RANCH LTD C/O JAMES LORD 3747 N US HWY 93 DARLINGTON, ID 83231 2085883066

Priority Date: 06/01/1884

Basis: Decreed

Status: Active

<u>Source</u>	<u>Tributary</u>
BIG LOST RIVER	SINKS

<u>Beneficial Use</u>	<u>From</u>	<u>To</u>	<u>Diversion Rate</u>	<u>Volume</u>
IRRIGATION	5/01	10/15	0.8 CFS	
Total Diversion			0.8 CFS	

Location of Point(s) of Diversion:

BIG LOST RIVER|SENWNW|Sec. 34|Township 07N|Range 24E|CUSTER County

IRRIGATION Use:

Acre Limit: 40

Place(s) of use:

Place of Use Legal Description: IRRIGATION BUTTE County

Township|Range|Section|Lot|Tract|Acres|Lot|Tract|Acres|Lot|Tract|Acres|Lot|Tract|Acres

06N	26E	20	NWNE	38						
			NENW	39	SE	40				
			NESW	38						

Total Acres: 155

Conditions of Approval:

1. X27 This right is limited to the irrigation of 40 acres within the authorized place of use in a single irrigation season.
2. X35 Rights 34-228A, 34-360C, 34-856G and 34-14835 when combined shall not exceed the irrigation of 155 acres.
3. WATER IS DELIVERED THROUGH BURNETT DITCH.
4. S34 THE PERIOD OF USE FOR IRRIGATION DESCRIBED ABOVE MAY BE EXTENDED IN SEASONS OF UNUSUAL CHARACTERISTICS TO A BEGINNING DATE OF 04-20 AND AN ENDING DATE OF 10-31 AT THE DISCRETION OF THE DIRECTOR OF THE IDAHO DEPARTMENT OF WATER RESOURCES.
5. C05 RIGHT INCLUDES ACCOMPLISHED CHANGE IN PLACE OF USE PURSUANT TO SECTION 42-1425, IDAHO CODE.
6. C18 This partial decree is subject to such general provisions necessary for the definition of the rights or for the efficient administration of the water rights as may be ultimately determined by the Court at a point in time no later than the entry of a final unified decree. Section 42-1412(6), Idaho Code.

Dates:

Licensed Date:

Decreed Date: 01/29/2002

Enlargement Use Priority Date:

Enlargement Statute Priority Date:

Water Supply Bank Enrollment Date Accepted:

Water Supply Bank Enrollment Date Removed:

Application Received Date:

Protest Deadline Date:

Number of Protests: 0

Other Information:

State or Federal: S

Owner Name Connector:

Water District Number: 34

Generic Max Rate per Acre: 0.02

Generic Max Volume per Acre: 3.5

Combined Acres Limit: 155

Combined Volume Limit:

Combined Rate Limit:

Civil Case Number:

Old Case Number:

Decree Plaintiff:

Decree Defendant:

Swan Falls Trust or Nontrust:

Swan Falls Dismissed:

DLE Act Number:

Cary Act Number:

Mitigation Plan: False

IDAHO DEPARTMENT OF WATER RESOURCES

WATER RIGHT REPORT

11/24/2023

IDAHO DEPARTMENT OF WATER RESOURCES

Water Right Report

WATER RIGHT NO. 34-360C

<u>Owner Type</u>	<u>Name and Address</u>
Current Owner	MELVIN J ELLWEIN 4160 W HOUSTON RD MACKAY, ID 83251-4506 2085882636
Directors Report Owner	DIAMOND LAZY L RANCH LTD C/O JAMES LORD 3747 N US HWY 93 DARLINGTON, ID 83231 2085883066
Original Owner	GEORGE A HYDE
Original Owner	WILFORD LONGSON
Original Owner	W D SCOGINGS
Original Owner	THOMAS LONGSON

Priority Date: 06/01/1887

Basis: Decreed

Status: Active

<u>Source</u>	<u>Tributary</u>
BIG LOST RIVER	SINKS

<u>Beneficial Use</u>	<u>From</u>	<u>To</u>	<u>Diversion Rate</u>	<u>Volume</u>
IRRIGATION	5/01	10/15	0.92 CFS	
Total Diversion			0.92 CFS	

Location of Point(s) of Diversion:

BIG LOST RIVER|SENWNW|Sec. 34|Township 07N|Range 24E|CUSTER County

IRRIGATION Use:

Acre Limit: 46

Place(s) of use:

Place of Use Legal Description: IRRIGATION BUTTE County

Township	Range	Section	Lot	Tract	Acres	Lot	Tract	Acres	Lot	Tract	Acres	Lot	Tract	Acres
06N	26E	20		NWNE	38									
				NENW	39		SE	40						
				NESW	38									

Total Acres: 155

Conditions of Approval:

1. X27 This right is limited to the irrigation of 46 acres within the authorized place of use in a single irrigation season.
2. X35 Rights 34-228A, 34-360C, 34-856G and 34-14835 when combined shall not exceed the irrigation of 155 acres.
3. C05 RIGHT INCLUDES ACCOMPLISHED CHANGE IN PLACE OF USE PURSUANT TO SECTION 42-1425, IDAHO CODE.
4. S34 THE PERIOD OF USE FOR IRRIGATION DESCRIBED ABOVE MAY BE EXTENDED IN SEASONS OF UNUSUAL CHARACTERISTICS TO A BEGINNING DATE OF 04-20 AND AN ENDING DATE OF 10-31 AT THE DISCRETION OF THE DIRECTOR OF THE IDAHO DEPARTMENT OF WATER RESOURCES.
5. WATER IS DELIVERED THROUGH BURNETT DITCH.
6. C18 THIS PARTIAL DECREE IS SUBJECT TO SUCH GENERAL PROVISIONS NECESSARY FOR THE DEFINITION OF THE RIGHTS OR FOR THE EFFICIENT ADMINISTRATION OF THE WATER RIGHTS AS MAY BE ULTIMATELY DETERMINED BY THE COURT AT A POINT IN TIME NO LATER THAN THE ENTRY OF A FINAL UNIFIED DECREE. SECTION 42-1412(6), IDAHO CODE.

Dates:

Licensed Date:

Decreed Date: 02/04/2002

Enlargement Use Priority Date:

Enlargement Statute Priority Date:

Water Supply Bank Enrollment Date Accepted:

Water Supply Bank Enrollment Date Removed:

Application Received Date:

Protest Deadline Date:

Number of Protests: 0

Other Information:

State or Federal: S

Owner Name Connector:

Water District Number: 34

Generic Max Rate per Acre:

Generic Max Volume per Acre:

Combined Acres Limit: 155

Combined Volume Limit:

Combined Rate Limit:

Civil Case Number:

Old Case Number:

Decree Plaintiff:

Decree Defendant:

Swan Falls Trust or Nontrust:

Swan Falls Dismissed:

DLE Act Number:

Cary Act Number:

Mitigation Plan: False

IDAHO DEPARTMENT OF WATER RESOURCES

WATER RIGHT REPORT

11/24/2023

IDAHO DEPARTMENT OF WATER RESOURCES

Water Right Report

WATER RIGHT NO. 34-856G

<u>Owner Type</u>	<u>Name and Address</u>
Current Owner	MELVIN J ELLWEIN 4160 W HOUSTON RD MACKAY, ID 83251-4506 2085882636
Directors Report Owner	DIAMOND LAZY L RANCH LTD C/O JAMES LORD 3747 N US HWY 93 DARLINGTON, ID 83231 2085883066

Priority Date: 04/30/1884

Basis: Decreed

Status: Active

<u>Source</u>	<u>Tributary</u>
BIG LOST RIVER	SINKS

<u>Beneficial Use</u>	<u>From</u>	<u>To</u>	<u>Diversion Rate</u>	<u>Volume</u>
IRRIGATION	5/01	10/15	0.8 CFS	
Total Diversion			0.8 CFS	

Location of Point(s) of Diversion:

BIG LOST RIVER|SENWNW|Sec. 34|Township 07N|Range 24E|CUSTER County

IRRIGATION Use:

Acre Limit: 40

Place(s) of use:

Place of Use Legal Description: IRRIGATION BUTTE County

Township|Range|Section|Lot|Tract|Acres|Lot|Tract|Acres|Lot|Tract|Acres|Lot|Tract|Acres

06N	26E	20	NWNE	38															
			NENW	39	SE	NW	40												
			NESW	38															

Total Acres: 155

Conditions of Approval:

1. X27 This right is limited to the irrigation of 40 acres within the authorized place of use in a single irrigation season.
2. X35 Rights 34-228A, 34-360C, 34-856G and 34-14835 when combined shall not exceed the irrigation of 155 acres.
3. S34 THE PERIOD OF USE FOR IRRIGATION DESCRIBED ABOVE MAY BE EXTENDED IN SEASONS OF UNUSUAL CHARACTERISTICS TO A BEGINNING DATE OF 04-20 AND AN ENDING DATE OF 10-31 AT THE DISCRETION OF THE DIRECTOR OF THE IDAHO DEPARTMENT OF WATER RESOURCES.
4. C18 THIS PARTIAL DECREE IS SUBJECT TO SUCH GENERAL PROVISIONS NECESSARY FOR THE DEFINITION OF THE RIGHTS OR FOR THE EFFICIENT ADMINISTRATION OF THE WATER RIGHTS AS MAY BE ULTIMATELY DETERMINED BY THE COURT AT A POINT IN TIME NO LATER THAN THE ENTRY OF A FINAL UNIFIED DECREE. SECTION 42-1412(6), IDAHO CODE.
5. C05 RIGHT INCLUDES ACCOMPLISHED CHANGE IN PLACE OF USE PURSUANT TO SECTION 42-1425, IDAHO CODE.
6. WATER IS DELIVERED THROUGH BURNETT DITCH.

Dates:

Licensed Date:

Decreed Date: 02/04/2002

Enlargement Use Priority Date:

Enlargement Statute Priority Date:

Water Supply Bank Enrollment Date Accepted:

Water Supply Bank Enrollment Date Removed:

Application Received Date:

Protest Deadline Date:

Number of Protests: 0

Other Information:

State or Federal: S

Owner Name Connector:

Water District Number: 34

Generic Max Rate per Acre: 0.02

Generic Max Volume per Acre: 3.5

Combined Acres Limit: 155

Combined Volume Limit:

Combined Rate Limit:

Civil Case Number:

Old Case Number:

Decree Plaintiff:

Decree Defendant:

Swan Falls Trust or Nontrust:

Swan Falls Dismissed:

DLE Act Number:

Cary Act Number:

Mitigation Plan: False

IDAHO DEPARTMENT OF WATER RESOURCES

WATER RIGHT REPORT

11/24/2023

IDAHO DEPARTMENT OF WATER RESOURCES

Water Right Report

WATER RIGHT NO. 34-14835

<u>Owner Type</u>	<u>Name and Address</u>
Current Owner	MELVIN J ELLWEIN 4160 W HOUSTON RD MACKAY, ID 83251-4506 2085882636
Directors Report Owner	DIAMOND LAZY L RANCH LTD C/O JAMES LORD 3747 N US HWY 93 DARLINGTON, ID 83231 2085883066

Priority Date: 06/01/1894

Basis: Decreed

Status: Active

<u>Source</u>	<u>Tributary</u>
BIG LOST RIVER	SINKS

<u>Beneficial Use</u>	<u>From</u>	<u>To</u>	<u>Diversion Rate</u>	<u>Volume</u>
IRRIGATION	5/01	10/15	0.8 CFS	
Total Diversion			0.8 CFS	

Location of Point(s) of Diversion:

BIG LOST RIVER|SENWNW|Sec. 34|Township 07N|Range 24E|CUSTER County

Place(s) of use:

Place of Use Legal Description: IRRIGATION BUTTE County

<u>Township</u>	<u>Range</u>	<u>Section</u>	<u>Lot</u>	<u>Tract</u>	<u>Acres</u>	<u>Lot</u>	<u>Tract</u>	<u>Acres</u>	<u>Lot</u>	<u>Tract</u>	<u>Acres</u>	<u>Lot</u>	<u>Tract</u>	<u>Acres</u>
06N	26E	20		NWNE	38									
				NENW	39		SENW	40						

Total Acres: 155

Conditions of Approval:

1. X35 Rights 34-228A, 34-360C, 34-856G and 34-14835 when combined shall not exceed the irrigation of 155 acres.
2. S34 THE PERIOD OF USE FOR IRRIGATION DESCRIBED ABOVE MAY BE EXTENDED IN SEASONS OF UNUSUAL CHARACTERISTICS TO A BEGINNING DATE OF 04-20 AND AN ENDING DATE OF 10-31 AT THE DISCRETION OF THE DIRECTOR OF THE IDAHO DEPARTMENT OF WATER RESOURCES.
3. C18 THIS PARTIAL DECREE IS SUBJECT TO SUCH GENERAL PROVISIONS NECESSARY FOR THE DEFINITION OF THE RIGHTS OR FOR THE EFFICIENT ADMINISTRATION OF THE WATER RIGHTS AS MAY BE ULTIMATELY DETERMINED BY THE COURT AT A POINT IN TIME NO LATER THAN THE ENTRY OF A FINAL UNIFIED DECREE. SECTION 42-1412(6), IDAHO CODE.
4. WATER IS DELIVERED THROUGH BURNETT DITCH.
5. C05 RIGHT INCLUDES ACCOMPLISHED CHANGE IN PLACE OF USE PURSUANT TO SECTION 42-1425, IDAHO CODE.

Dates:

Licensed Date:

Decreed Date: 01/29/2002

Enlargement Use Priority Date:

Enlargement Statute Priority Date:

Water Supply Bank Enrollment Date Accepted:

Water Supply Bank Enrollment Date Removed:

Application Received Date:

Protest Deadline Date:

Number of Protests: 0

Other Information:

State or Federal: S

Owner Name Connector:

Water District Number: 34

Generic Max Rate per Acre: 0.02

Generic Max Volume per Acre: 3.5

Combined Acres Limit: 155

Combined Volume Limit:

Combined Rate Limit:

Civil Case Number:

Old Case Number:

Decree Plaintiff:

Decree Defendant:

Swan Falls Trust or Nontrust:

Swan Falls Dismissed:

DLE Act Number:

Cary Act Number:

Mitigation Plan: False

State of Idaho
Department of Water Resources

Water Right

34-119B, 34-213A, 34-215, 34-223A, 34-225, 34-227A, 34-2479, 34-10540 and 34-10541

IRRIGATION

The map depicts the place of use for the water use listed above and point(s) of diversion of this right as currently derived from interpretations of the paper records and is used solely for illustrative purposes. Discrepancies between the computer representation and the permanent document file will be resolved in favor of the actual water right documents in the water right file.



Date created: 11/24/2023



Legend

- Quarter Quarters
- PLS Sections
- Townships
- Place of Use Boundary
- Point of Diversion



IDAHO DEPARTMENT OF WATER RESOURCES

WATER RIGHT REPORT

11/24/2023

IDAHO DEPARTMENT OF WATER RESOURCES

Water Right Report

WATER RIGHT NO. 34-119B

<u>Owner Type</u>	<u>Name and Address</u>
Current Owner	RAMSHORN GRAZING ASSN INC C/O NOLAN BEARD 2881 N US HIGHWAY 93 MOORE, ID 83255-5004 2085273322

Priority Date: 04/22/1884

Basis: Decreed

Status: Active

<u>Source</u>	<u>Tributary</u>
BIG LOST RIVER	SINKS

<u>Beneficial Use</u>	<u>From</u>	<u>To</u>	<u>Diversion Rate</u>	<u>Volume</u>
IRRIGATION	05/01	10/15	2 CFS	
Total Diversion			2 CFS	

Location of Point(s) of Diversion:

BIG LOST RIVER|SENWNW|Sec. 34|Township 07N|Range 24E|CUSTER County

IRRIGATION Use:

Acre Limit: 100

Place(s) of use:

Place of Use Legal Description: IRRIGATION BUTTE County

<u>Township</u>	<u>Range</u>	<u>Section</u>	<u>Lot</u>	<u>Tract</u>	<u>Acres</u>	<u>Lot</u>	<u>Tract</u>	<u>Acres</u>	<u>Lot</u>	<u>Tract</u>	<u>Acres</u>	<u>Lot</u>	<u>Tract</u>	<u>Acres</u>
06N	26E	16		NENW	4.2		NWNW	33		SWNW	27			
				NWSW	24									
		17		NESW	0.4		SESW	0.4						
				NESE	34		NWSE	35		SWSE	34		SESE	34

20	NENE	35	SWNE	34	SENE	35		
	NESE	3	NWSE	3.5				
21	SWNW	25.5						
	NESW	9	NWSW	39				

Total Acres: 410

Conditions of Approval:

1. X27 This right is limited to the irrigation of 100.0 acres within the authorized place of use in a single irrigation season.
2. X35 Rights 34-119B, 34-213A, 34-215, 34-223A, 34-225, 34-227A, 34-2479, 34-10540 and 34-10541 when combined shall not exceed a total diversion rate of 10.84 cfs and the irrigation of 410.0 acres.
3. R05 Use of water under this right will be regulated by a watermaster with responsibility for the distribution of water among appropriators within a water district. At the time of this approval, this water right is within State Water District No. 34.
4. R43 The right holder shall maintain a measuring device and lockable controlling works of a type approved by the Department in a manner that will provide the watermaster suitable control of the diversion(s).
5. R59 This right when combined with all other rights shall provide no more than 3.5 afa per acre at the field headgate for irrigation of the lands above.
6. S34 The period of use for irrigation described above may be extended in seasons of unusual characteristics to a beginning date of 4/20 and an ending date of 10/31 at the discretion of the Director of the Idaho Department of Water Resources.
7. Water is delivered through Burnett Ditch.
8. 004 This right does not grant any right-of-way or easement across the land of another.
9. T07 The right holder shall accomplish the change authorized by this transfer within one year of the date of this approval.
10. T08 Failure of the right holder to comply with the conditions of this transfer is cause for the Director to rescind approval of the transfer.
11. T19 Pursuant to Idaho Code § 42-1412(6), this water right is subject to such general provisions necessary for the definition of the rights or for the efficient administration of water rights as determined by the Snake River Basin Adjudication court in the final unified decree entered 08/26/2014.

Dates:

Licensed Date:

Decreed Date: 01/28/2002

Enlargement Use Priority Date:

Enlargement Statute Priority Date:

Water Supply Bank Enrollment Date Accepted:

Water Supply Bank Enrollment Date Removed:

Application Received Date:

Protest Deadline Date:

Number of Protests: 0

Other Information:

State or Federal: S

Owner Name Connector:

Water District Number: 34

Generic Max Rate per Acre: 0.02

Generic Max Volume per Acre: 3.5

Combined Acres Limit: 410

Combined Volume Limit:

Combined Rate Limit: 10.84

Civil Case Number:

Old Case Number:

Decree Plaintiff:

Decree Defendant:

Swan Falls Trust or Nontrust:

Swan Falls Dismissed:

DLE Act Number:

Cary Act Number:

Mitigation Plan: False

IDAHO DEPARTMENT OF WATER RESOURCES

WATER RIGHT REPORT

11/24/2023

IDAHO DEPARTMENT OF WATER RESOURCES

Water Right Report

WATER RIGHT NO. 34-213A

<u>Owner Type</u>	<u>Name and Address</u>
Current Owner	RAMSHORN GRAZING ASSN INC C/O NOLAN BEARD 2881 N US HIGHWAY 93 MOORE, ID 83255-5004 2085273322

Priority Date: 03/13/1887

Basis: Decreed

Status: Active

<u>Source</u>	<u>Tributary</u>
BIG LOST RIVER	SINKS

<u>Beneficial Use</u>	<u>From</u>	<u>To</u>	<u>Diversion Rate</u>	<u>Volume</u>
IRRIGATION	05/01	10/15	0.8 CFS	
Total Diversion			0.8 CFS	

Location of Point(s) of Diversion:

BIG LOST RIVER|SENWNW|Sec. 34|Township 07N|Range 24E|CUSTER County

IRRIGATION Use:

Acre Limit: 40

Place(s) of use:

Place of Use Legal Description: IRRIGATION BUTTE County

<u>Township</u>	<u>Range</u>	<u>Section</u>	<u>Lot</u>	<u>Tract</u>	<u>Acres</u>	<u>Lot</u>	<u>Tract</u>	<u>Acres</u>	<u>Lot</u>	<u>Tract</u>	<u>Acres</u>	<u>Lot</u>	<u>Tract</u>	<u>Acres</u>
06N	26E	16		NENW	4.2		NWNW	33		SWNW	27			
				NWSW	24									
		17		NESW	0.4		SESW	0.4						
				NESE	34		NWSE	35		SWSE	34		SESE	34

	20	NENE	35	SWNE	34	SENE	35		
		NESE	3	NWSE	3.5				
	21	SWNW	25.5						
		NESW	9	NWSW	39				

Total Acres: 410

Conditions of Approval:

1. X27 This right is limited to the irrigation of 40.0 acres within the authorized place of use in a single irrigation season.
2. X35 Rights 34-119B, 34-213A, 34-215, 34-223A, 34-225, 34-227A, 34-2479, 34-10540 and 34-10541 when combined shall not exceed a total diversion rate of 10.84 cfs and the irrigation of 410.0 acres.
3. R05 Use of water under this right will be regulated by a watermaster with responsibility for the distribution of water among appropriators within a water district. At the time of this approval, this water right is within State Water District No. 34.
4. R43 The right holder shall maintain a measuring device and lockable controlling works of a type approved by the Department in a manner that will provide the watermaster suitable control of the diversion(s).
5. R59 This right when combined with all other rights shall provide no more than 3.5 afa per acre at the field headgate for irrigation of the lands above.
6. S34 The period of use for irrigation described above may be extended in seasons of unusual characteristics to a beginning date of 4/20 and an ending date of 10/31 at the discretion of the Director of the Idaho Department of Water Resources.
7. Water is delivered through Burnett Ditch.
8. 004 This right does not grant any right-of-way or easement across the land of another.
9. T07 The right holder shall accomplish the change authorized by this transfer within one year of the date of this approval.
10. T08 Failure of the right holder to comply with the conditions of this transfer is cause for the Director to rescind approval of the transfer.
11. T19 Pursuant to Idaho Code § 42-1412(6), this water right is subject to such general provisions necessary for the definition of the rights or for the efficient administration of water rights as determined by the Snake River Basin Adjudication court in the final unified decree entered 08/26/2014.

Dates:

Licensed Date:

Decreed Date: 01/28/2002

Enlargement Use Priority Date:

Enlargement Statute Priority Date:

Water Supply Bank Enrollment Date Accepted:

Water Supply Bank Enrollment Date Removed:

Application Received Date:

Protest Deadline Date:

Number of Protests: 0

Other Information:

State or Federal: S

Owner Name Connector:

Water District Number: 34

Generic Max Rate per Acre: 0.02

Generic Max Volume per Acre: 3.5

Combined Acres Limit: 410

Combined Volume Limit:

Combined Rate Limit: 10.84

Civil Case Number:

Old Case Number:

Decree Plaintiff:

Decree Defendant:

Swan Falls Trust or Nontrust:

Swan Falls Dismissed:

DLE Act Number:

Cary Act Number:

Mitigation Plan: False

IDAHO DEPARTMENT OF WATER RESOURCES

WATER RIGHT REPORT

11/24/2023

IDAHO DEPARTMENT OF WATER RESOURCES

Water Right Report

WATER RIGHT NO. 34-223A

<u>Owner Type</u>	<u>Name and Address</u>
Current Owner	RAMSHORN GRAZING ASSN INC C/O NOLAN BEARD 2881 N US HIGHWAY 93 MOORE, ID 83255-5004 2085273322

Priority Date: 06/01/1884

Basis: Decreed

Status: Active

<u>Source</u>	<u>Tributary</u>
BIG LOST RIVER	SINKS

<u>Beneficial Use</u>	<u>From</u>	<u>To</u>	<u>Diversion Rate</u>	<u>Volume</u>
IRRIGATION	05/01	10/15	0.8 CFS	
Total Diversion			0.8 CFS	

Location of Point(s) of Diversion:

BIG LOST RIVER|SENWNW|Sec. 34|Township 07N|Range 24E|CUSTER County

IRRIGATION Use:

Acre Limit: 40

Place(s) of use:

Place of Use Legal Description: IRRIGATION BUTTE County

<u>Township</u>	<u>Range</u>	<u>Section</u>	<u>Lot</u>	<u>Tract</u>	<u>Acres</u>	<u>Lot</u>	<u>Tract</u>	<u>Acres</u>	<u>Lot</u>	<u>Tract</u>	<u>Acres</u>	<u>Lot</u>	<u>Tract</u>	<u>Acres</u>
06N	26E	16		NENW	4.2		NWNW	33		SWNW	27			
				NWSW	24									
		17		NESW	0.4		SESW	0.4						
				NESE	34		NWSE	35		SWSE	34		SESE	34

	20	NENE	35	SWNE	34	SENE	35		
		NESE	3	NWSE	3.5				
	21	SWNW	25.5						
		NESW	9	NWSW	39				

Total Acres: 410

Conditions of Approval:

1. X27 This right is limited to the irrigation of 40.0 acres within the authorized place of use in a single irrigation season.
2. X35 Rights 34-119B, 34-213A, 34-215, 34-223A, 34-225, 34-227A, 34-2479, 34-10540 and 34-10541 when combined shall not exceed a total diversion rate of 10.84 cfs and the irrigation of 410.0 acres.
3. R05 Use of water under this right will be regulated by a watermaster with responsibility for the distribution of water among appropriators within a water district. At the time of this approval, this water right is within State Water District No. 34.
4. R43 The right holder shall maintain a measuring device and lockable controlling works of a type approved by the Department in a manner that will provide the watermaster suitable control of the diversion(s).
5. R59 This right when combined with all other rights shall provide no more than 3.5 afa per acre at the field headgate for irrigation of the lands above.
6. S34 The period of use for irrigation described above may be extended in seasons of unusual characteristics to a beginning date of 4/20 and an ending date of 10/31 at the discretion of the Director of the Idaho Department of Water Resources.
7. Water is delivered through Burnett Ditch.
8. 004 This right does not grant any right-of-way or easement across the land of another.
9. T07 The right holder shall accomplish the change authorized by this transfer within one year of the date of this approval.
10. T08 Failure of the right holder to comply with the conditions of this transfer is cause for the Director to rescind approval of the transfer.
11. T19 Pursuant to Idaho Code § 42-1412(6), this water right is subject to such general provisions necessary for the definition of the rights or for the efficient administration of water rights as determined by the Snake River Basin Adjudication court in the final unified decree entered 08/26/2014.

Dates:

Licensed Date:

Decreed Date: 01/28/2002

Enlargement Use Priority Date:

Enlargement Statute Priority Date:

Water Supply Bank Enrollment Date Accepted:

Water Supply Bank Enrollment Date Removed:

Application Received Date:

Protest Deadline Date:

Number of Protests: 0

Other Information:

State or Federal: S

Owner Name Connector:

Water District Number: 34

Generic Max Rate per Acre: 0.02

Generic Max Volume per Acre: 3.5

Combined Acres Limit: 410

Combined Volume Limit:

Combined Rate Limit: 10.84

Civil Case Number:

Old Case Number:

Decree Plaintiff:

Decree Defendant:

Swan Falls Trust or Nontrust:

Swan Falls Dismissed:

DLE Act Number:

Cary Act Number:

Mitigation Plan: False

IDAHO DEPARTMENT OF WATER RESOURCES

WATER RIGHT REPORT

11/24/2023

IDAHO DEPARTMENT OF WATER RESOURCES

Water Right Report

WATER RIGHT NO. 34-225

<u>Owner Type</u>	<u>Name and Address</u>
Current Owner	RAMSHORN GRAZING ASSN INC C/O NOLAN BEARD 2881 N US HIGHWAY 93 MOORE, ID 83255-5004 2085273322

Priority Date: 06/01/1894

Basis: Decreed

Status: Active

<u>Source</u>	<u>Tributary</u>
BIG LOST RIVER	SINKS

<u>Beneficial Use</u>	<u>From</u>	<u>To</u>	<u>Diversion Rate</u>	<u>Volume</u>
IRRIGATION	05/01	10/15	1.6 CFS	
Total Diversion			1.6 CFS	

Location of Point(s) of Diversion:

BIG LOST RIVER|SENWNW|Sec. 34|Township 07N|Range 24E|CUSTER County

IRRIGATION Use:

Acre Limit: 80

Place(s) of use:

Place of Use Legal Description: IRRIGATION BUTTE County

<u>Township</u>	<u>Range</u>	<u>Section</u>	<u>Lot</u>	<u>Tract</u>	<u>Acres</u>	<u>Lot</u>	<u>Tract</u>	<u>Acres</u>	<u>Lot</u>	<u>Tract</u>	<u>Acres</u>	<u>Lot</u>	<u>Tract</u>	<u>Acres</u>
06N	26E	16		NENW	4.2		NWNW	33		SWNW	27			
				NWSW	24									
		17		NESW	0.4		SESW	0.4						
				NESE	34		NWSE	35		SWSE	34		SESE	34

	20	NENE	35	SWNE	34	SENE	35		
		NESE	3	NWSE	3.5				
	21	SWNW	25.5						
		NESW	9	NWSW	39				

Total Acres: 410

Conditions of Approval:

1. X27 This right is limited to the irrigation of 80.0 acres within the authorized place of use in a single irrigation season.
2. X35 Rights 34-119B, 34-213A, 34-215, 34-223A, 34-225, 34-227A, 34-2479, 34-10540 and 34-10541 when combined shall not exceed a total diversion rate of 10.84 cfs and the irrigation of 410.0 acres.
3. R05 Use of water under this right will be regulated by a watermaster with responsibility for the distribution of water among appropriators within a water district. At the time of this approval, this water right is within State Water District No. 34.
4. R43 The right holder shall maintain a measuring device and lockable controlling works of a type approved by the Department in a manner that will provide the watermaster suitable control of the diversion(s).
5. R59 This right when combined with all other rights shall provide no more than 3.5 afa per acre at the field headgate for irrigation of the lands above.
6. S34 The period of use for irrigation described above may be extended in seasons of unusual characteristics to a beginning date of 4/20 and an ending date of 10/31 at the discretion of the Director of the Idaho Department of Water Resources.
7. Water is delivered through Burnett Ditch.
8. 004 This right does not grant any right-of-way or easement across the land of another.
9. T07 The right holder shall accomplish the change authorized by this transfer within one year of the date of this approval.
10. T08 Failure of the right holder to comply with the conditions of this transfer is cause for the Director to rescind approval of the transfer.
11. T19 Pursuant to Idaho Code § 42-1412(6), this water right is subject to such general provisions necessary for the definition of the rights or for the efficient administration of water rights as determined by the Snake River Basin Adjudication court in the final unified decree entered 08/26/2014.

Dates:

Licensed Date:

Decreed Date: 01/28/2002

Enlargement Use Priority Date:

Enlargement Statute Priority Date:

Water Supply Bank Enrollment Date Accepted:

Water Supply Bank Enrollment Date Removed:

Application Received Date:

Protest Deadline Date:

Number of Protests: 0

Other Information:

State or Federal: S

Owner Name Connector:

Water District Number: 34

Generic Max Rate per Acre: 0.02

Generic Max Volume per Acre: 3.5

Combined Acres Limit: 410

Combined Volume Limit:

Combined Rate Limit: 10.84

Civil Case Number:

Old Case Number:

Decree Plaintiff:

Decree Defendant:

Swan Falls Trust or Nontrust:

Swan Falls Dismissed:

DLE Act Number:

Cary Act Number:

Mitigation Plan: False

IDAHO DEPARTMENT OF WATER RESOURCES

WATER RIGHT REPORT

11/24/2023

IDAHO DEPARTMENT OF WATER RESOURCES

Water Right Report

WATER RIGHT NO. 34-227A

<u>Owner Type</u>	<u>Name and Address</u>
Current Owner	RAMSHORN GRAZING ASSN INC C/O NOLAN BEARD 2881 N US HIGHWAY 93 MOORE, ID 83255-5004 2085273322

Priority Date: 06/01/1899

Basis: Decreed

Status: Active

<u>Source</u>	<u>Tributary</u>
BIG LOST RIVER	SINKS

<u>Beneficial Use</u>	<u>From</u>	<u>To</u>	<u>Diversion Rate</u>	<u>Volume</u>
IRRIGATION	05/01	10/15	1.2 CFS	
Total Diversion			1.2 CFS	

Location of Point(s) of Diversion:

BIG LOST RIVER|SENWNW|Sec. 34|Township 07N|Range 24E|CUSTER County

Place(s) of use:

Place of Use Legal Description: IRRIGATION BUTTE County

<u>Township</u>	<u>Range</u>	<u>Section</u>	<u>Lot</u>	<u>Tract</u>	<u>Acres</u>	<u>Lot</u>	<u>Tract</u>	<u>Acres</u>	<u>Lot</u>	<u>Tract</u>	<u>Acres</u>	<u>Lot</u>	<u>Tract</u>	<u>Acres</u>
06N	26E	16		NENW	4.2		NWNW	33		SWNW	27			
				NWSW	24									
		17		NESW	0.4		SESW	0.4						
				NESE	34		NWSE	35		SWSE	34		SESE	34
				NENE	35		SWNE	34		SENE	35			
		20		NESE	3		NWSE	3.5						

	21		SWNW	25.5						
			NESW	9		NWSW	39			

Total Acres: 410

Conditions of Approval:

1. X35 Rights 34-119B, 34-213A, 34-215, 34-223A, 34-225, 34-227A, 34-2479, 34-10540 and 34-10541 when combined shall not exceed a total diversion rate of 10.84 cfs and the irrigation of 410.0 acres.
2. R05 Use of water under this right will be regulated by a watermaster with responsibility for the distribution of water among appropriators within a water district. At the time of this approval, this water right is within State Water District No. 34.
3. R43 The right holder shall maintain a measuring device and lockable controlling works of a type approved by the Department in a manner that will provide the watermaster suitable control of the diversion(s).
4. R59 This right when combined with all other rights shall provide no more than 3.5 afa per acre at the field headgate for irrigation of the lands above.
5. S34 The period of use for irrigation described above may be extended in seasons of unusual characteristics to a beginning date of 4/20 and an ending date of 10/31 at the discretion of the Director of the Idaho Department of Water Resources.
6. Water is delivered through Burnett Ditch.
7. 004 This right does not grant any right-of-way or easement across the land of another.
8. T07 The right holder shall accomplish the change authorized by this transfer within one year of the date of this approval.
9. T08 Failure of the right holder to comply with the conditions of this transfer is cause for the Director to rescind approval of the transfer.
10. T19 Pursuant to Idaho Code § 42-1412(6), this water right is subject to such general provisions necessary for the definition of the rights or for the efficient administration of water rights as determined by the Snake River Basin Adjudication court in the final unified decree entered 08/26/2014.

Dates:

Licensed Date:

Decreed Date: 01/28/2002

Enlargement Use Priority Date:

Enlargement Statute Priority Date:

Water Supply Bank Enrollment Date Accepted:

Water Supply Bank Enrollment Date Removed:

Application Received Date:

Protest Deadline Date:

Number of Protests: 0

Other Information:

State or Federal: S

Owner Name Connector:

Water District Number: 34

Generic Max Rate per Acre: 0.02

Generic Max Volume per Acre: 3.5

Combined Acres Limit: 410

Combined Volume Limit:

Combined Rate Limit: 10.84

Civil Case Number:

Old Case Number:

Decree Plaintiff:

Decree Defendant:

Swan Falls Trust or Nontrust:

Swan Falls Dismissed:

DLE Act Number:

Cary Act Number:

Mitigation Plan: False

IDAHO DEPARTMENT OF WATER RESOURCES

WATER RIGHT REPORT

11/24/2023

IDAHO DEPARTMENT OF WATER RESOURCES

Water Right Report

WATER RIGHT NO. 34-10540

<u>Owner Type</u>	<u>Name and Address</u>
Current Owner	RAMSHORN GRAZING ASSN INC C/O NOLAN BEARD 2881 N US HIGHWAY 93 MOORE, ID 83255-5004 2085273322

Priority Date: 04/30/1884

Basis: Decreed

Status: Active

<u>Source</u>	<u>Tributary</u>
BIG LOST RIVER	SINKS

<u>Beneficial Use</u>	<u>From</u>	<u>To</u>	<u>Diversion Rate</u>	<u>Volume</u>
IRRIGATION	05/01	10/15	1.6 CFS	
Total Diversion			1.6 CFS	

Location of Point(s) of Diversion:

BIG LOST RIVER|SENWNW|Sec. 34|Township 07N|Range 24E|CUSTER County

IRRIGATION Use:

Acre Limit: 80

Place(s) of use:

Place of Use Legal Description: IRRIGATION BUTTE County

<u>Township</u>	<u>Range</u>	<u>Section</u>	<u>Lot</u>	<u>Tract</u>	<u>Acres</u>	<u>Lot</u>	<u>Tract</u>	<u>Acres</u>	<u>Lot</u>	<u>Tract</u>	<u>Acres</u>	<u>Lot</u>	<u>Tract</u>	<u>Acres</u>
06N	26E	16		NENW	4.2		NWNW	33		SWNW	27			
				NWSW	24									
		17		NESW	0.4		SESW	0.4						
				NESE	34		NWSE	35		SWSE	34		SESE	34

	20	NENE	35	SWNE	34	SENE	35		
		NESE	3	NWSE	3.5				
	21	SWNW	25.5						
		NESW	9	NWSW	39				

Total Acres: 410

Conditions of Approval:

1. X27 This right is limited to the irrigation of 80.0 acres within the authorized place of use in a single irrigation season.
2. X35 Rights 34-119B, 34-213A, 34-215, 34-223A, 34-225, 34-227A, 34-2479, 34-10540 and 34-10541 when combined shall not exceed a total diversion rate of 10.84 cfs and the irrigation of 410.0 acres.
3. R05 Use of water under this right will be regulated by a watermaster with responsibility for the distribution of water among appropriators within a water district. At the time of this approval, this water right is within State Water District No. 34.
4. R43 The right holder shall maintain a measuring device and lockable controlling works of a type approved by the Department in a manner that will provide the watermaster suitable control of the diversion(s).
5. R59 This right when combined with all other rights shall provide no more than 3.5 afa per acre at the field headgate for irrigation of the lands above.
6. S34 The period of use for irrigation described above may be extended in seasons of unusual characteristics to a beginning date of 4/20 and an ending date of 10/31 at the discretion of the Director of the Idaho Department of Water Resources.
7. Water is delivered through Burnett Ditch.
8. 004 This right does not grant any right-of-way or easement across the land of another.
9. T07 The right holder shall accomplish the change authorized by this transfer within one year of the date of this approval.
10. T08 Failure of the right holder to comply with the conditions of this transfer is cause for the Director to rescind approval of the transfer.
11. T19 Pursuant to Idaho Code § 42-1412(6), this water right is subject to such general provisions necessary for the definition of the rights or for the efficient administration of water rights as determined by the Snake River Basin Adjudication court in the final unified decree entered 08/26/2014.

Dates:

Licensed Date:

Decreed Date: 01/28/2002

Enlargement Use Priority Date:

Enlargement Statute Priority Date:

Water Supply Bank Enrollment Date Accepted:

Water Supply Bank Enrollment Date Removed:

Application Received Date:

Protest Deadline Date:

Number of Protests: 0

Other Information:

State or Federal: S

Owner Name Connector:

Water District Number: 34

Generic Max Rate per Acre: 0.02

Generic Max Volume per Acre: 3.5

Combined Acres Limit: 410

Combined Volume Limit:

Combined Rate Limit: 10.84

Civil Case Number:

Old Case Number:

Decree Plaintiff:

Decree Defendant:

Swan Falls Trust or Nontrust:

Swan Falls Dismissed:

DLE Act Number:

Cary Act Number:

Mitigation Plan: False

IDAHO DEPARTMENT OF WATER RESOURCES

WATER RIGHT REPORT

11/24/2023

IDAHO DEPARTMENT OF WATER RESOURCES

Water Right Report

WATER RIGHT NO. 34-10541

<u>Owner Type</u>	<u>Name and Address</u>
Current Owner	RAMSHORN GRAZING ASSN INC C/O NOLAN BEARD 2881 N US HIGHWAY 93 MOORE, ID 83255-5004 2085273322

Priority Date: 09/14/1884

Basis: Decreed

Status: Active

<u>Source</u>	<u>Tributary</u>
BIG LOST RIVER	SINKS

<u>Beneficial Use</u>	<u>From</u>	<u>To</u>	<u>Diversion Rate</u>	<u>Volume</u>
IRRIGATION	05/01	10/15	0.8 CFS	
Total Diversion			0.8 CFS	

Location of Point(s) of Diversion:

BIG LOST RIVER|SENWNW|Sec. 34|Township 07N|Range 24E|CUSTER County

IRRIGATION Use:

Acre Limit: 40

Place(s) of use:

Place of Use Legal Description: IRRIGATION BUTTE County

<u>Township</u>	<u>Range</u>	<u>Section</u>	<u>Lot</u>	<u>Tract</u>	<u>Acres</u>	<u>Lot</u>	<u>Tract</u>	<u>Acres</u>	<u>Lot</u>	<u>Tract</u>	<u>Acres</u>	<u>Lot</u>	<u>Tract</u>	<u>Acres</u>
06N	26E	16		NENW	4.2		NWNW	33		SWNW	27			
				NWSW	24									
		17		NESW	0.4		SESW	0.4						
				NESE	34		NWSE	35		SWSE	34		SESE	34

20	NENE	35	SWNE	34	SENE	35		
	NESE	3	NWSE	3.5				
21	SWNW	25.5						
	NESW	9	NWSW	39				

Total Acres: 410

Conditions of Approval:

1. X27 This right is limited to the irrigation of 40.0 acres within the authorized place of use in a single irrigation season.
2. X35 Rights 34-119B, 34-213A, 34-215, 34-223A, 34-225, 34-227A, 34-2479, 34-10540 and 34-10541 when combined shall not exceed a total diversion rate of 10.84 cfs and the irrigation of 410.0 acres.
3. R05 Use of water under this right will be regulated by a watermaster with responsibility for the distribution of water among appropriators within a water district. At the time of this approval, this water right is within State Water District No. 34.
4. R43 The right holder shall maintain a measuring device and lockable controlling works of a type approved by the Department in a manner that will provide the watermaster suitable control of the diversion(s).
5. R59 This right when combined with all other rights shall provide no more than 3.5 afa per acre at the field headgate for irrigation of the lands above.
6. S34 The period of use for irrigation described above may be extended in seasons of unusual characteristics to a beginning date of 4/20 and an ending date of 10/31 at the discretion of the Director of the Idaho Department of Water Resources.
7. Water is delivered through Burnett Ditch.
8. 004 This right does not grant any right-of-way or easement across the land of another.
9. T07 The right holder shall accomplish the change authorized by this transfer within one year of the date of this approval.
10. T08 Failure of the right holder to comply with the conditions of this transfer is cause for the Director to rescind approval of the transfer.
11. T19 Pursuant to Idaho Code § 42-1412(6), this water right is subject to such general provisions necessary for the definition of the rights or for the efficient administration of water rights as determined by the Snake River Basin Adjudication court in the final unified decree entered 08/26/2014.

Dates:

Licensed Date:

Decreed Date: 01/28/2002

Enlargement Use Priority Date:

Enlargement Statute Priority Date:

Water Supply Bank Enrollment Date Accepted:

Water Supply Bank Enrollment Date Removed:

Application Received Date:

Protest Deadline Date:

Number of Protests: 0

Other Information:

State or Federal: S

Owner Name Connector:

Water District Number: 34

Generic Max Rate per Acre: 0.02

Generic Max Volume per Acre: 3.5

Combined Acres Limit: 410

Combined Volume Limit:

Combined Rate Limit: 10.84

Civil Case Number:

Old Case Number:

Decree Plaintiff:

Decree Defendant:

Swan Falls Trust or Nontrust:

Swan Falls Dismissed:

DLE Act Number:

Cary Act Number:

Mitigation Plan: False

IDAHO DEPARTMENT OF WATER RESOURCES

WATER RIGHT REPORT

11/24/2023

IDAHO DEPARTMENT OF WATER RESOURCES

Water Right Report

WATER RIGHT NO. 34-215

<u>Owner Type</u>	<u>Name and Address</u>
Current Owner	RAMSHORN GRAZING ASSN INC C/O NOLAN BEARD 2881 N US HIGHWAY 93 MOORE, ID 83255-5004 2085273322

Priority Date: 06/01/1904

Basis: Decreed

Status: Active

<u>Source</u>	<u>Tributary</u>
JAGGLES SPRING	BIG LOST RIVER

<u>Beneficial Use</u>	<u>From</u>	<u>To</u>	<u>Diversion Rate</u>	<u>Volume</u>
IRRIGATION	05/01	10/15	0.8 CFS	
Total Diversion			0.8 CFS	

Location of Point(s) of Diversion:

JAGGLES SPRING|SENWSE|Sec. 17|Township 06N|Range 26E|CUSTER County

IRRIGATION Use:

Acre Limit: 40

Place(s) of use:

Place of Use Legal Description: IRRIGATION BUTTE County

<u>Township</u>	<u>Range</u>	<u>Section</u>	<u>Lot</u>	<u>Tract</u>	<u>Acres</u>	<u>Lot</u>	<u>Tract</u>	<u>Acres</u>	<u>Lot</u>	<u>Tract</u>	<u>Acres</u>	<u>Lot</u>	<u>Tract</u>	<u>Acres</u>
06N	26E	16		NENW	4.2		NWNW	33		SWNW	27			
				NWSW	24									
		17		NESW	0.4		SESW	0.4						
				NESE	34		NWSE	35		SWSE	34		SESE	34

	20	NENE	35	SWNE	34	SENE	35		
		NESE	3	NWSE	3.5				
	21	SWNW	25.5						
		NESW	9	NWSW	39				

Total Acres: 410

Conditions of Approval:

1. X27 This right is limited to the irrigation of 40.0 acres within the authorized place of use in a single irrigation season.
2. X35 Rights 34-119B, 34-213A, 34-215, 34-223A, 34-225, 34-227A, 34-2479, 34-10540 and 34-10541 when combined shall not exceed a total diversion rate of 10.84 cfs and the irrigation of 410.0 acres.
3. R05 Use of water under this right will be regulated by a watermaster with responsibility for the distribution of water among appropriators within a water district. At the time of this approval, this water right is within State Water District No. 34.
4. R43 The right holder shall maintain a measuring device and lockable controlling works of a type approved by the Department in a manner that will provide the watermaster suitable control of the diversion(s).
5. R59 This right when combined with all other rights shall provide no more than 3.5 afa per acre at the field headgate for irrigation of the lands above.
6. S34 The period of use for irrigation described above may be extended in seasons of unusual characteristics to a beginning date of 4/20 and an ending date of 10/31 at the discretion of the Director of the Idaho Department of Water Resources.
7. Water is delivered through Burnett Ditch.
8. 004 This right does not grant any right-of-way or easement across the land of another.
9. T07 The right holder shall accomplish the change authorized by this transfer within one year of the date of this approval.
10. T08 Failure of the right holder to comply with the conditions of this transfer is cause for the Director to rescind approval of the transfer.
11. T19 Pursuant to Idaho Code § 42-1412(6), this water right is subject to such general provisions necessary for the definition of the rights or for the efficient administration of water rights as determined by the Snake River Basin Adjudication court in the final unified decree entered 08/26/2014.

Dates:

Licensed Date:

Decreed Date: 01/28/2002

Enlargement Use Priority Date:

Enlargement Statute Priority Date:

Water Supply Bank Enrollment Date Accepted:

Water Supply Bank Enrollment Date Removed:

Application Received Date:

Protest Deadline Date:

Number of Protests: 0

Other Information:

State or Federal: S

Owner Name Connector:

Water District Number: 34

Generic Max Rate per Acre: 0.02

Generic Max Volume per Acre: 3.5

Combined Acres Limit: 410

Combined Volume Limit:

Combined Rate Limit: 10.84

Civil Case Number:

Old Case Number:

Decree Plaintiff:

Decree Defendant:

Swan Falls Trust or Nontrust:

Swan Falls Dismissed:

DLE Act Number:

Cary Act Number:

Mitigation Plan: False

IDAHO DEPARTMENT OF WATER RESOURCES

WATER RIGHT REPORT

11/24/2023

IDAHO DEPARTMENT OF WATER RESOURCES

Water Right Report

WATER RIGHT NO. 34-2479

<u>Owner Type</u>	<u>Name and Address</u>
Current Owner	RAMSHORN GRAZING ASSN INC C/O NOLAN BEARD 2881 N US HIGHWAY 93 MOORE, ID 83255-5004 2085273322

Priority Date: 07/27/1966

Basis: Decreed

Status: Active

<u>Source</u>	<u>Tributary</u>
GROUND WATER	

<u>Beneficial Use</u>	<u>From</u>	<u>To</u>	<u>Diversion Rate</u>	<u>Volume</u>
IRRIGATION	04/01	11/01	4.58 CFS	1144.5 AFA
Total Diversion			4.58 CFS	1144.5 AFA

Location of Point(s) of Diversion:

GROUND WATER|NENESE|Sec. 17|Township 06N|Range 26E|BUTTE County

IRRIGATION Use:

Acre Limit: 327

Place(s) of use:

Place of Use Legal Description: IRRIGATION BUTTE County

<u>Township</u>	<u>Range</u>	<u>Section</u>	<u>Lot</u>	<u>Tract</u>	<u>Acres</u>	<u>Lot</u>	<u>Tract</u>	<u>Acres</u>	<u>Lot</u>	<u>Tract</u>	<u>Acres</u>	<u>Lot</u>	<u>Tract</u>	<u>Acres</u>
06N	26E	16		NENW	4.2		NWNW	33		SWNW	27			
				NWSW	24									
		17		NESW	0.4		SESW	0.4						
				NESE	34		NWSE	35		SWSE	34		SESE	34

20	NENE	35	SWNE	34	SENE	35		
	NESE	3	NWSE	3.5				
21	SWNW	25.5						
	NESW	9	NWSW	39				

Total Acres: 410

Conditions of Approval:

1. 206 This right is limited to the irrigation of a specific 327.0 acres within the 410.0 acre place of use authorized by this right in a single irrigation season. The specific 327.0 acres to be irrigated by the right holder are shown in the electronic shape file associated with this right in the geographic information system component of the water rights database maintained by the department. Before changing the 327.0 acres to be irrigated within the 410.0 acre place of use, the right holder shall submit a new land list and representative electronic shape file or map to the Department prior to the irrigation season in which the change will occur.
2. X35 Rights 34-119B, 34-213A, 34-215, 34-223A, 34-225, 34-227A, 34-2479, 34-10540 and 34-10541 when combined shall not exceed a total diversion rate of 10.84 cfs and the irrigation of 410.0 acres.
3. R05 Use of water under this right will be regulated by a watermaster with responsibility for the distribution of water among appropriators within a water district. At the time of this approval, this water right is within State Water District No. 34.
4. R02 A lockable device subject to the approval of the Department shall be maintained on the diverting works in a manner that will provide the watermaster suitable control of the diversion.
5. 214 Prior to the diversion and use of water under Transfer approval 86147, the right holder shall install and maintain acceptable measuring device(s) at the authorized point(s) of diversion in accordance with Department specifications, or shall obtain an approved variance from the Department to determine the amount of water diverted from power records or to maintain an existing measuring device.
6. 213 Upon specific notification of the Department, the right holder shall install and maintain data loggers to record water usage information at the authorized point(s) of diversion in accordance with Department specifications.
7. R59 This right when combined with all other rights shall provide no more than 3.5 afa per acre at the field headgate for irrigation of the lands above.
8. T07 The right holder shall accomplish the change authorized by this transfer within one year of the date of this approval.
9. T08 Failure of the right holder to comply with the conditions of this transfer is cause for the Director to rescind approval of the transfer.
10. T19 Pursuant to Idaho Code § 42-1412(6), this water right is subject to such general provisions necessary for the definition of the rights or for the efficient administration of water rights as determined by the Snake River Basin Adjudication court in the final unified decree entered 08/26/2014.

Dates:

Licensed Date:

Decreed Date: 01/28/2002

Permit Proof Due Date:
Permit Proof Made Date:
Permit Approved Date:
Permit Moratorium Expiration Date:
Enlargement Use Priority Date:
Enlargement Statute Priority Date:
Water Supply Bank Enrollment Date Accepted:
Water Supply Bank Enrollment Date Removed:
Application Received Date:
Protest Deadline Date:
Number of Protests: 0

Other Information:

State or Federal: S
Owner Name Connector:
Water District Number: 34
Generic Max Rate per Acre: 0.02
Generic Max Volume per Acre: 3.5
Combined Acres Limit: 410
Combined Volume Limit:
Combined Rate Limit: 10.84
Civil Case Number:
Old Case Number:
Decree Plaintiff:
Decree Defendant:
Swan Falls Trust or Nontrust:
Swan Falls Dismissed:
DLE Act Number:
Cary Act Number:
Mitigation Plan: False

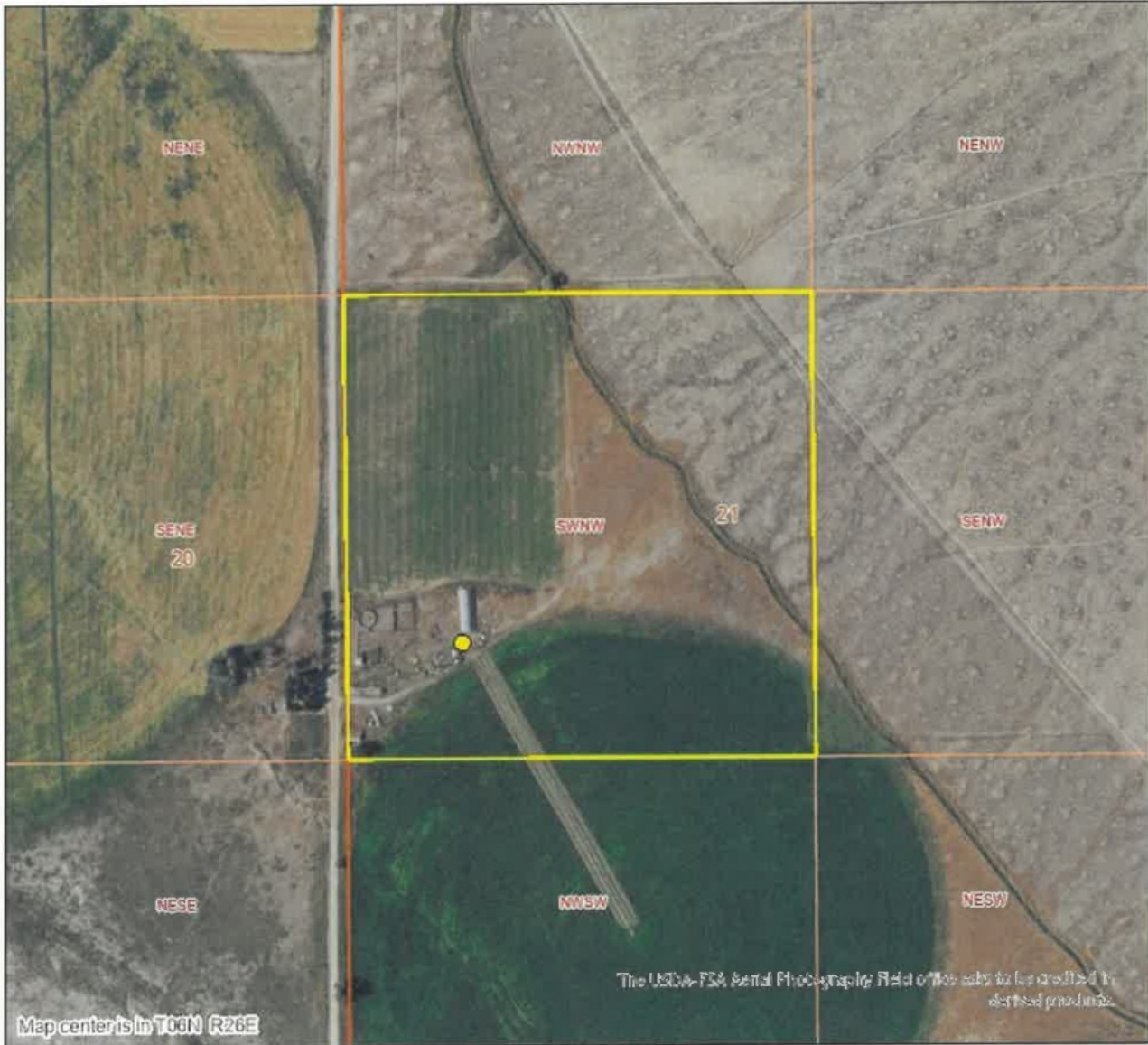
State of Idaho
Department of Water Resources

Water Right

34-10542

DOMESTIC

The map depicts the place of use for the water use listed above and point(s) of diversion of this right as currently derived from interpretations of the paper records and is used solely for illustrative purposes. Discrepancies between the computer representation and the permanent document file will be resolved in favor of the actual water right documents in the water right file.



Date created: 11/24/2023



Legend

- Quarter Quarters
- PLS Sections
- Townships
- Place of Use Boundary
- Point of Diversion



IDAHO DEPARTMENT OF WATER RESOURCES

WATER RIGHT REPORT

11/24/2023

IDAHO DEPARTMENT OF WATER RESOURCES

Water Right Report

WATER RIGHT NO. 34-10542

<u>Owner Type</u>	<u>Name and Address</u>
Current Owner	RAMSHORN GRAZING ASSN INC C/O NOLAN BEARD 2881 N US HIGHWAY 93 MOORE, ID 83255-5004 2085273322

Priority Date: 07/01/1977

Basis: Decreed

Status: Active

<u>Source</u>	<u>Tributary</u>
GROUND WATER	

<u>Beneficial Use</u>	<u>From</u>	<u>To</u>	<u>Diversion Rate</u>	<u>Volume</u>
DOMESTIC	1/01	12/31	0.04 CFS	
Total Diversion			0.04 CFS	

Location of Point(s) of Diversion:

GROUND WATER|SWSWNW|Sec. 21|Township 06N|Range 26E|BUTTE County

Place(s) of use:

Place of Use Legal Description: DOMESTIC BUTTE County

<u>Township</u>	<u>Range</u>	<u>Section</u>	<u>Lot</u>	<u>Tract</u>	<u>Acres</u>	<u>Lot</u>	<u>Tract</u>	<u>Acres</u>	<u>Lot</u>	<u>Tract</u>	<u>Acres</u>	<u>Lot</u>	<u>Tract</u>	<u>Acres</u>
06N	26E	21		SWNW										

Conditions of Approval:

- N13 THE QUANTITY OF WATER UNDER THIS RIGHT SHALL NOT EXCEED 13,000 GALLONS PER DAY.
- N11 THE QUANTITY OF WATER DECREED FOR THIS WATER RIGHT IS NOT A DETERMINATION OF HISTORICAL BENEFICIAL USE.

Dates:

Licensed Date:

Decreed Date: 11/15/1996

Enlargement Use Priority Date:

Enlargement Statute Priority Date:

Water Supply Bank Enrollment Date Accepted:

Water Supply Bank Enrollment Date Removed:

Application Received Date:

Protest Deadline Date:

Number of Protests: 0

Other Information:

State or Federal: S

Owner Name Connector:

Water District Number: 34

Generic Max Rate per Acre:

Generic Max Volume per Acre:

Civil Case Number:

Old Case Number:

Decree Plaintiff:

Decree Defendant:

Swan Falls Trust or Nontrust:

Swan Falls Dismissed:

DLE Act Number:

Cary Act Number:

Mitigation Plan: False

State of Idaho
Department of Water Resources

Water Right

34-10543

STOCKWATER

The map depicts the place of use for the water use listed above and point(s) of diversion of this right as currently derived from interpretations of the paper records and is used solely for illustrative purposes. Discrepancies between the computer representation and the permanent document file will be resolved in favor of the actual water right documents in the water right file.



Date created: 11-24-2023



Legend

- Quarter Quarters
- PLS Sections
- Townships
- Place of Use Boundary
- Point of Diversion



IDAHO DEPARTMENT OF WATER RESOURCES

WATER RIGHT REPORT

11/24/2023

IDAHO DEPARTMENT OF WATER RESOURCES

Water Right Report

WATER RIGHT NO. 34-10543

<u>Owner Type</u>	<u>Name and Address</u>
Current Owner	RAMSHORN GRAZING ASSN INC C/O NOLAN BEARD 2881 N US HIGHWAY 93 MOORE, ID 83255-5004 2085273322

Priority Date: 07/01/1884

Basis: Decreed

Status: Active

<u>Source</u>	<u>Tributary</u>
GROUND WATER	

<u>Beneficial Use</u>	<u>From</u>	<u>To</u>	<u>Diversion Rate</u>	<u>Volume</u>
STOCKWATER	1/01	12/31	0.09 CFS	
Total Diversion			0.09 CFS	

Location of Point(s) of Diversion:

GROUND WATER|NESESE|Sec. 20|Township 06N|Range 26E|BUTTE County

Place(s) of use:

Place of Use Legal Description: STOCKWATER BUTTE County

<u>Township</u>	<u>Range</u>	<u>Section</u>	<u>Lot</u>	<u>Tract</u>	<u>Acres</u>	<u>Lot</u>	<u>Tract</u>	<u>Acres</u>	<u>Lot</u>	<u>Tract</u>	<u>Acres</u>	<u>Lot</u>	<u>Tract</u>	<u>Acres</u>
06N	26E	20		SESE										

Conditions of Approval:

- N13 THE QUANTITY OF WATER UNDER THIS RIGHT SHALL NOT EXCEED 13,000 GALLONS PER DAY.
- N11 THE QUANTITY OF WATER DECREED FOR THIS WATER RIGHT IS NOT A DETERMINATION OF HISTORICAL BENEFICIAL USE.

3. | 400 HEAD STOCK

Dates:

Licensed Date:

Decreed Date: 11/15/1996

Enlargement Use Priority Date:

Enlargement Statute Priority Date:

Water Supply Bank Enrollment Date Accepted:

Water Supply Bank Enrollment Date Removed:

Application Received Date:

Protest Deadline Date:

Number of Protests: 0

Other Information:

State or Federal: S

Owner Name Connector:

Water District Number: 34

Generic Max Rate per Acre:

Generic Max Volume per Acre:

Civil Case Number:

Old Case Number:

Decree Plaintiff:

Decree Defendant:

Swan Falls Trust or Nontrust:

Swan Falls Dismissed:

DLE Act Number:

Cary Act Number:

Mitigation Plan: False

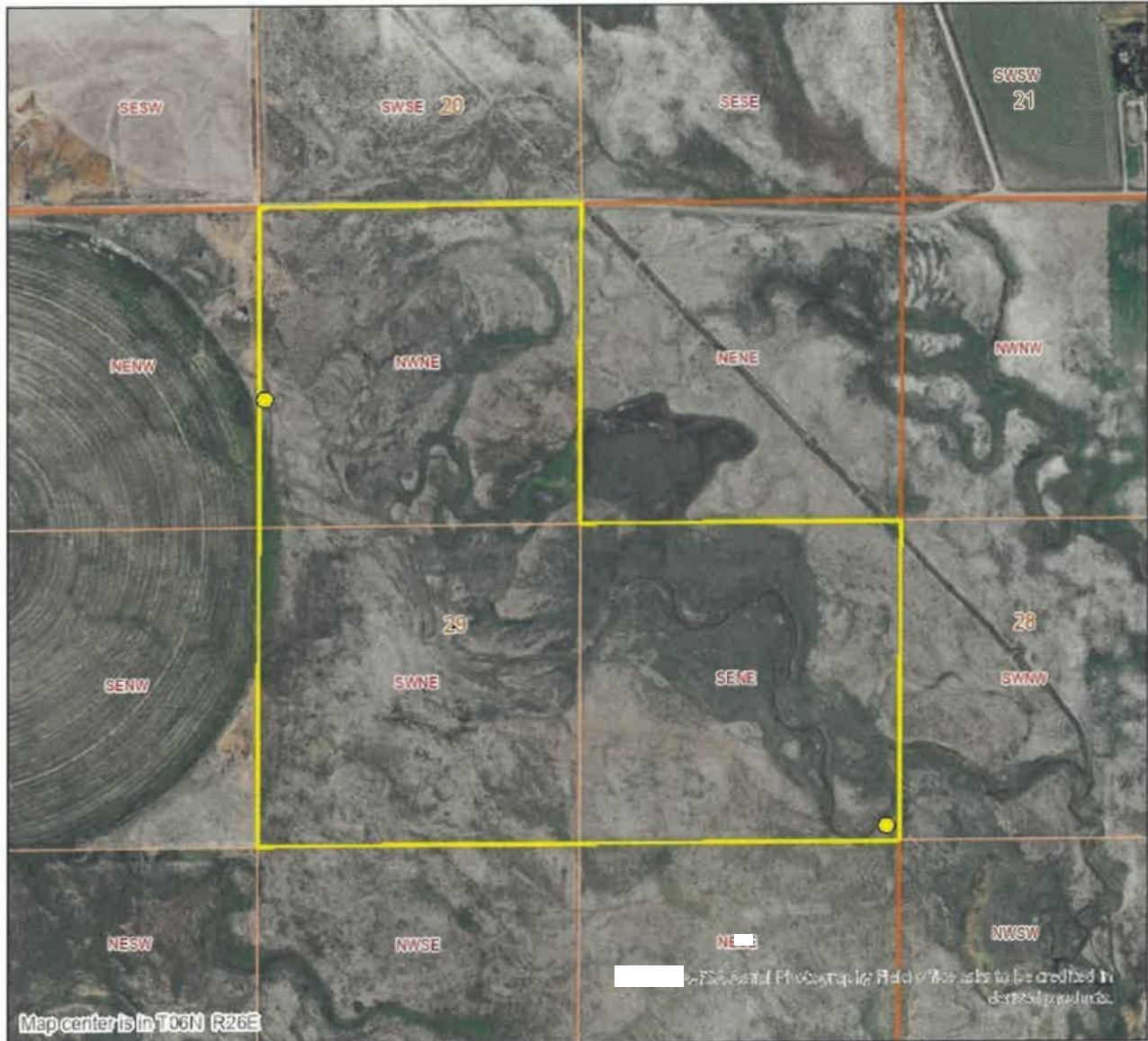
State of Idaho
Department of Water Resources

Water Right

34-13652

STOCKWATER

The map depicts the place of use for the water use listed above and point(s) of diversion of this right as currently derived from interpretations of the paper records and is used solely for illustrative purposes. Discrepancies between the computer representation and the permanent document file will be resolved in favor of the actual water right documents in the water right file.



Date created: 11/24/2022



Legend

- Quarter Quarters
- PLS Sections
- Townships
- Place of Use Boundary
- Point of Diversion



IDAHO DEPARTMENT OF WATER RESOURCES

WATER RIGHT REPORT

11/24/2023

IDAHO DEPARTMENT OF WATER RESOURCES

Water Right Report

WATER RIGHT NO. 34-13652

<u>Owner Type</u>	<u>Name and Address</u>
Current Owner	RAMSHORN GRAZING ASSN INC C/O NOLAN BEARD 2881 N US HIGHWAY 93 MOORE, ID 83255-5004 2085273322

Priority Date: 03/16/1923

Basis: Decreed

Status: Active

<u>Source</u>	<u>Tributary</u>
PASS CREEK	BIG LOST RIVER

<u>Beneficial Use</u>	<u>From</u>	<u>To</u>	<u>Diversion Rate</u>	<u>Volume</u>
STOCKWATER	01/01	12/31	0.02 CFS	
Total Diversion			0.02 CFS	

Location of Point(s) of Diversion:

PASS CREEK Beginning of Stream Flow	NWNE	Sec. 29	Township 06N	Range 26E	BUTTE County
PASS CREEK End of Stream Flow	SENE	Sec. 29	Township 06N	Range 26E	BUTTE County

STOCKWATER Use:

Number of other uses: 1000 PAIR COW-CALF OPERATION

Place(s) of use:

Place of Use Legal Description: STOCKWATER BUTTE County

<u>Township</u>	<u>Range</u>	<u>Section</u>	<u>Lot</u>	<u>Tract</u>	<u>Acres</u>	<u>Lot</u>	<u>Tract</u>	<u>Acres</u>	<u>Lot</u>	<u>Tract</u>	<u>Acres</u>	<u>Lot</u>	<u>Tract</u>	<u>Acres</u>
06N	26E	29		NWNE			SWNE			SENE				

Conditions of Approval:

1. N11 THE QUANTITY OF WATER DECREED FOR THIS WATER RIGHT IS NOT A DETERMINATION OF HISTORICAL BENEFICIAL USE.
2. Place of use lies on the border between Butte County and Custer County.
3. C18 This partial decree is subject to such general provisions necessary for the definition of the rights or for the efficient administration of the water rights as may be ultimately determined by the Court at a point in time no later than the entry of a final unified decree. Section 42-1412(6), Idaho Code.
4. N13 THE QUANTITY OF WATER UNDER THIS RIGHT SHALL NOT EXCEED 13,000 GALLONS PER DAY.

Dates:

Licensed Date:

Decreed Date: 07/23/2003

Enlargement Use Priority Date:

Enlargement Statute Priority Date:

Water Supply Bank Enrollment Date Accepted:

Water Supply Bank Enrollment Date Removed:

Application Received Date:

Protest Deadline Date:

Number of Protests: 0

Other Information:

State or Federal:

Owner Name Connector:

Water District Number: 34

Generic Max Rate per Acre:

Generic Max Volume per Acre:

Civil Case Number:

Old Case Number:

Decree Plaintiff:

Decree Defendant:

Swan Falls Trust or Nontrust:

Swan Falls Dismissed:

DLE Act Number:

Cary Act Number:

Mitigation Plan: False