

Water Rights

Private Water Rights								
Basis	WR #	Volume/Rate	Priority	Use	Primary Irr. Acres	Supplemental Irr. Acres	Source	Comments
Certificate	27197	2.3 cfs	7/31/1957	Irrigation	92		Snake River	West Tract
Certificate	41143	.16 cfs	9/26/1968	Irrigation	6.4		Snake River	West Tract
Certificate	51347	.92 cfs	9/16/1968	Irrigation	36.8		Snake River	West Tract
Total					135.2	0		

Above information based on State of Oregon Water Resources Department website as of October 26, 2020.

Owyhee Irrigation District reports 49 acres of water rights from the Dead Ox Pumping Station applicable to the East Tract

Equipment
 7 short wheel lines
 4 electric motors and pumps
 Various buried main line.

Water Right Certificates

Permit A-1M-3-59

State Printing 11563

STATE OF OREGON
 COUNTY OF MALHEUR
CERTIFICATE OF WATER RIGHT

This Is to Certify, That VIRGUL and MYRA J. WALKER

of Box 65, John Day, State of Oregon, has made proof to the satisfaction of the STATE ENGINEER of Oregon, of a right to the use of the waters of Snake River a tributary of Columbia River for the purpose of irrigation of 92.0 acres,

under Permit No. 25068 of the State Engineer, and that said right to the use of said waters has been perfected in accordance with the laws of Oregon; that the priority of the right hereby confirmed dates from July 31, 1957,

that the amount of water to which such right is entitled and hereby confirmed, for the purposes aforesaid, is limited to an amount actually beneficially used for said purposes, and shall not exceed 2.30 cubic feet per second,

or its equivalent in case of rotation, measured at the point of diversion from the stream. The point of diversion is located in the Lot 2 (SW $\frac{1}{4}$ NW $\frac{1}{4}$), Section 17, Township 15 South, Range 46 East, W.M.

The amount of water used for irrigation, together with the amount secured under any other right existing for the same lands, shall be limited to one-fortieth of one cubic foot per second per acre, or its equivalent for each acre irrigated and shall be further limited to a diversion of not to exceed 4 acre feet per acre for each acre irrigated during the irrigation season of each year,

and shall conform to such reasonable rotation system as may be ordered by the proper state officer.

A description of the place of use under the right hereby confirmed, and to which such right is appurtenant, is as follows:

27.8 acres Lot 2 (SW $\frac{1}{4}$ NW $\frac{1}{4}$)
 40.0 acres SE $\frac{1}{4}$ NW $\frac{1}{4}$
 19.0 acres NE $\frac{1}{4}$ SW $\frac{1}{4}$
 5.2 acres Lot 3 (NW $\frac{1}{4}$ SW $\frac{1}{4}$)
 Section 17
 Township 15 South, Range 46 East, W.M.

The right to the use of the water for the purposes aforesaid is restricted to the lands or place of use herein described.

WITNESS the signature of the State Engineer, affixed

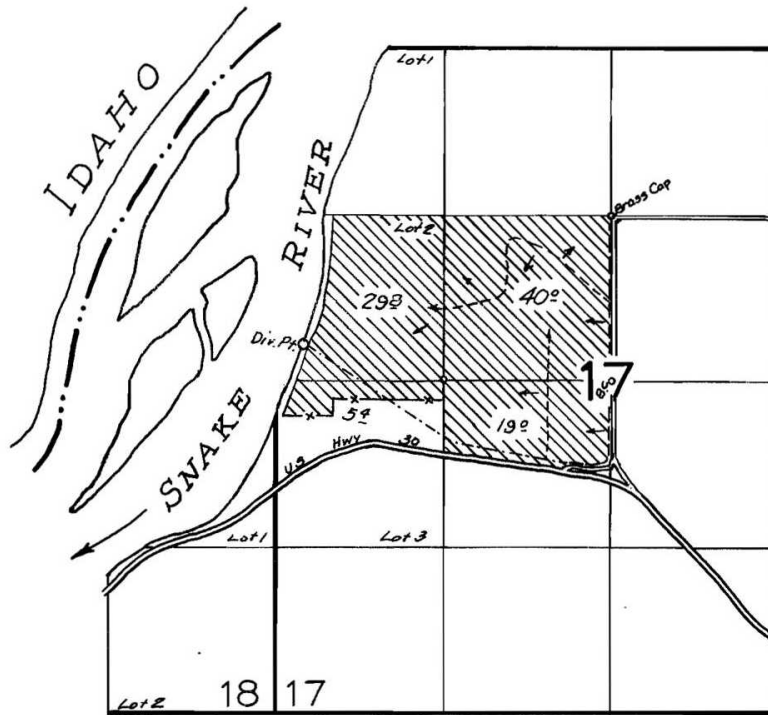
this date. June 21, 1960

.....LEWIS A. STANLEY.....
 State Engineer

Recorded in State Record of Water Right Certificates, Volume 19, page 27197

Water Right Certificates

T.15S. R.46 E.W.M.



FINAL PROOF SURVEY

UNDER

Application No. 31449 Permit No. 25068

IN NAME OF

VIRGUL & MYRA J. WALKER

Surveyed Sept. 19 1959, by R. Jackson

BBC-IN-17

Water Right Certificates

Permit A-4M-7-70

SP4585-119

STATE OF OREGON
 COUNTY OF MALHEUR
CERTIFICATE OF WATER RIGHT

This Is to Certify, That **CARL O. & DORIS V. GROOMS**
 97907
 of **Route 2, Box 21, Huntington**, State of **Oregon**, has made proof
 to the satisfaction of the STATE ENGINEER of Oregon, of a right to the use of the waters of
Snake River

a tributary of **Columbia River** for the purpose of
irrigation of 6.4 acres

under Permit No. **33908** of the State Engineer, and that said right to the use of said waters
 has been perfected in accordance with the laws of Oregon; that the priority of the right hereby
 confirmed dates from **September 26, 1968**

that the amount of water to which such right is entitled and hereby confirmed, for the purposes
 aforesaid, is limited to an amount actually beneficially used for said purposes, and shall not exceed
0.16 cubic foot per second

or its equivalent in case of rotation, measured at the point of diversion from the stream.
 The point of diversion is located in the **Lot 2 (SW¼ NW¼), Section 17, Lot 1 (NE¼ SE¼),**
Section 18, T. 15 S., R. 46 E., W. M., 330 feet South and 1340 feet West, 300
feet North and 1120 feet West, both from NE Corner, Lot 3 (NW¼ SW¼), Section 17.

The amount of water used for irrigation, together with the amount secured under any other
 right existing for the same lands, shall be limited to **one-fortieth** of one cubic foot per second
 per acre, or its equivalent for each acre irrigated and shall be further limited to
 a diversion of not to exceed **4 acre feet per acre** for each acre irrigated during
 the irrigation season of each year;

and shall conform to such reasonable rotation system as may be ordered by the proper state officer.

A description of the place of use under the right hereby confirmed, and to which such right is
 appurtenant, is as follows:

6.4 acres Lot 3 (NW¼ SW¼)
Section 17
T. 15 S., R. 46 E., W. M.

The right to the use of the water for the purposes aforesaid is restricted to the lands or place of
 use herein described.

WITNESS the signature of the State Engineer, affixed

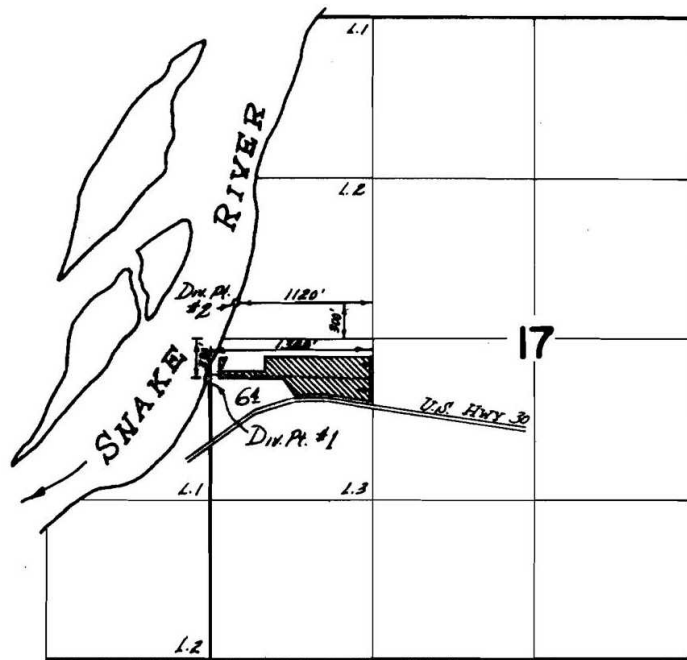
this date. **November 21, 1974**

.....
Chris L. Hassler
 State Engineer

Recorded in State Record of Water Right Certificates, Volume **33**, page **41143**

Water Right Certificates

T.15S.,R.46E.,W.M.



FINAL PROOF SURVEY
UNDER

Application No. 45430 Permit No. 33908
IN NAME OF

CARL Q. & DORIS V. GROOMS

Surveyed May 26 1973, by D. Noyes

1873-A

Water Right Certificates

09-10-10

SP*36527-690

STATE OF OREGON

COUNTY OF MALHEUR

CERTIFICATE OF WATER RIGHT

PAUL S. and JOYCE FRIEDRICHSEN

This Is to Certify, That

of PO Box 244, Burns, State of Oregon 97720, has made proof to the satisfaction of the Water Resources Director, of a right to the use of the waters of Snake River

a tributary of Columbia River for the purpose of irrigation of 36.8 acres

under Permit No. 33889 and that said right to the use of said waters has been perfected in accordance with the laws of Oregon; that the priority of the rights hereby confirmed dates from September 16, 1968

that the amount of water to which such right is entitled and hereby confirmed, for the purposes aforesaid, is limited to an amount actually beneficially used for said purposes, and shall not exceed 0.92 cubic foot per second, if available at the original point of diversion; Lot 3 (SW 1/4 NE 1/4), Section 16, T15S, R46E, WM; 610 feet South and 1,780 feet East from SE Corner, NW 1/4 NW 1/4, Section 16

or its equivalent in case of rotation, measured at the point of diversion from the stream. The point of diversion is located in the Lot 2 (SW 1/4 NW 1/4) Section 17, T15S, R46E, WM; 1,020 feet South and 2,450 feet West from SE Corner NE 1/4 NW 1/4, Section 17

The amount of water used for irrigation, together with the amount secured under any other right existing for the same lands, shall be limited to one-fortieth of one cubic foot per second per acre, or its equivalent for each acre irrigated and shall be further limited to a diversion of not to exceed 4 acre-feet per acre for each acre irrigated during the irrigation season of each year

and shall conform to such reasonable rotation system as may be ordered by the proper state officer.

A description of the place of use under the right hereby confirmed, and to which such right is appurtenant, is as follows:

36.8 acres SW 1/4 NE 1/4
Section 17
Township 15 South, Range 46 East, WM

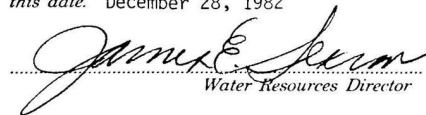
This certificate is issued to confirm a change in point of diversion approved by an order of the Water Resources Director entered November 6, 1978 and supersedes Certificate of Water Right recorded at page 41142, Volume 33, State Record of Water Right Certificates.

The issuance of this superseding certificate does not confirm the status of the water right in regard to the provisions of ORS 540.610 pertaining to forfeiture or abandonment.

The right to the use of the water for the purposes aforesaid is restricted to the lands or place of use herein described and is subject to the existing minimum flow policies established by the Water Policy Review Board.

WITNESS the signature of the Water Resources Director, affixed

this date. December 28, 1982

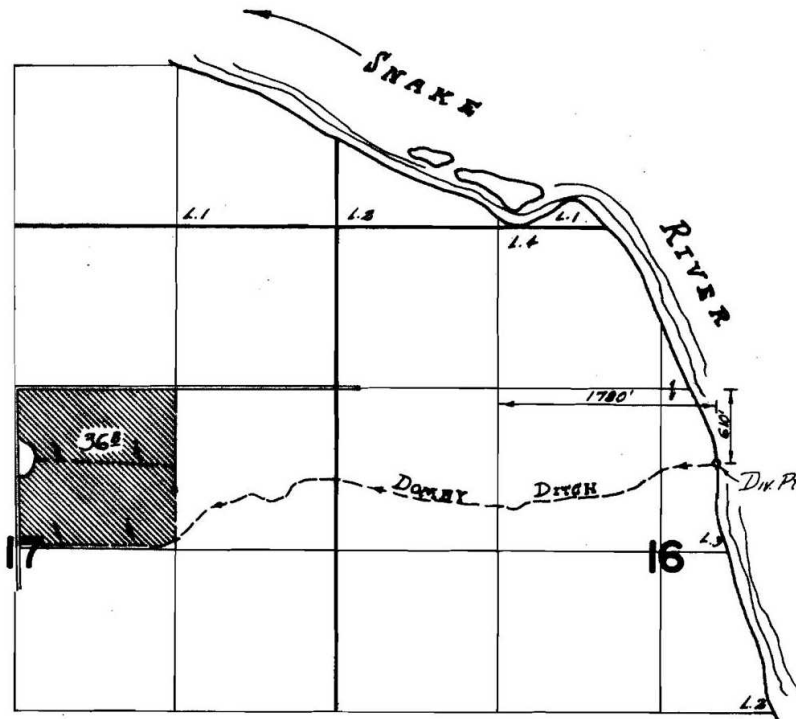

Water Resources Director

Recorded in State Record of Water Right Certificates, Volume 46, page 51347

21288

Water Right Certificates

T.15S.,R.46E.,W.M.



FINAL PROOF SURVEY
UNDER

Application No. 45390 Permit No. 33889
IN NAME OF

CHENEY BROS.

Surveyed MAY 30 1973, by D. NORBY

882-24-05

HA